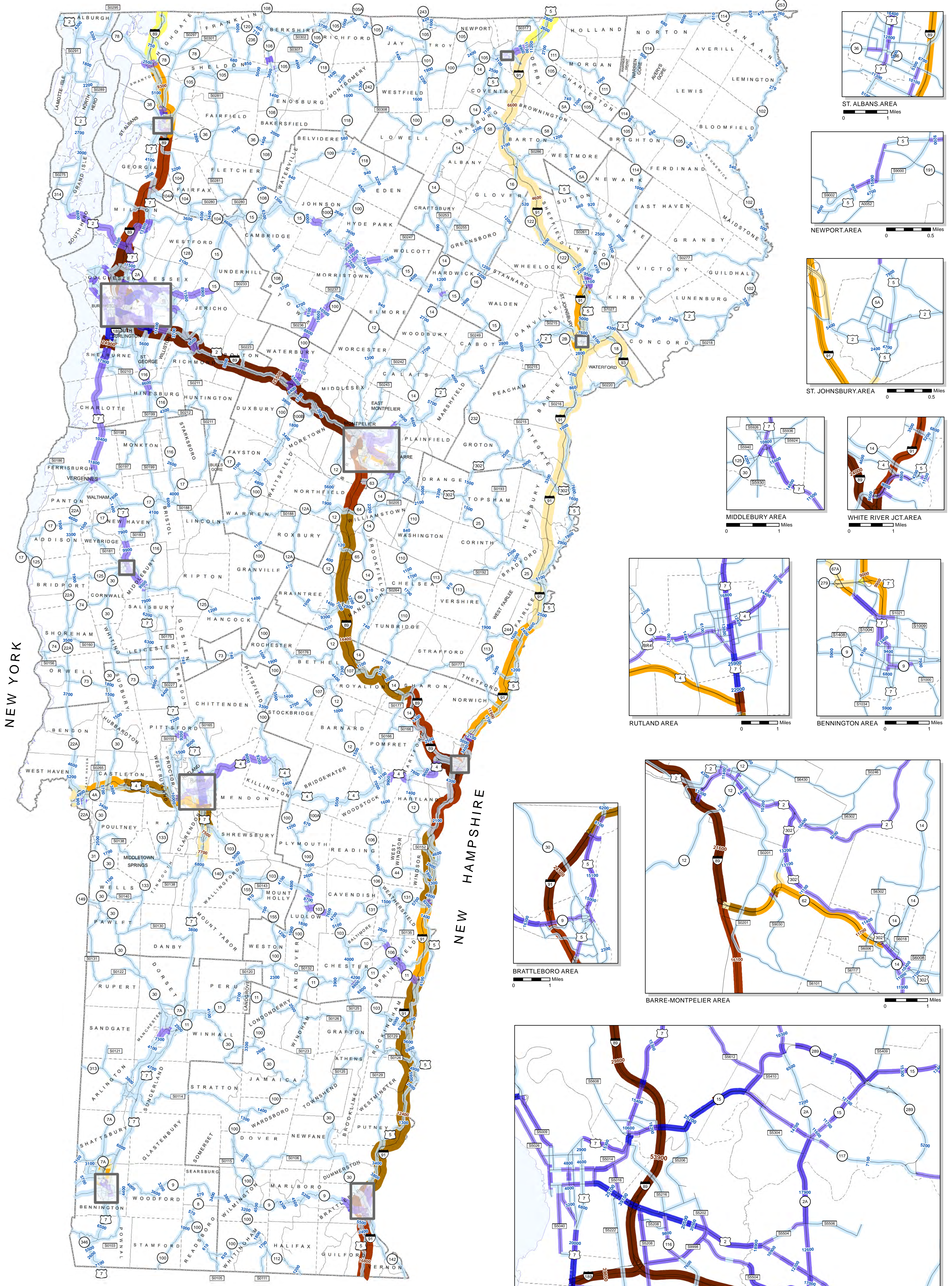


CANADA



NEW YORK


NEW HAMPSHIRE

MASSACHUSETTS

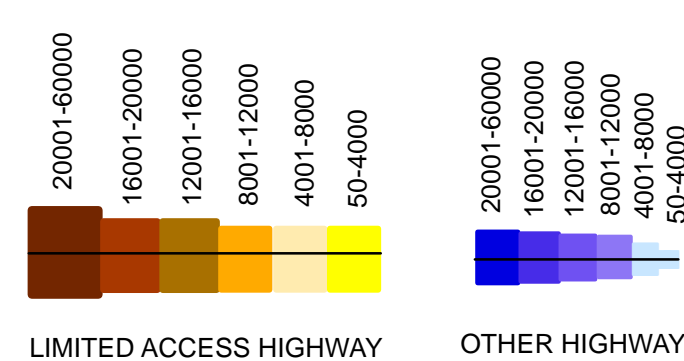
# STATE OF VERMONT 2010 TRAFFIC FLOW MAP

Annual Average Daily Traffic (AADT)

Map produced by:  
Mapping Unit  
Vermont Agency of Transportation  
1 National Life Drive  
Montpelier, VT 05633  
August 2011



Colorband Scale for Traffic Flow 2010



- INTERSTATE
- U.S. ROUTE
- VERMONT ROUTE
- MINOR ARTERIAL OR COLLECTOR

