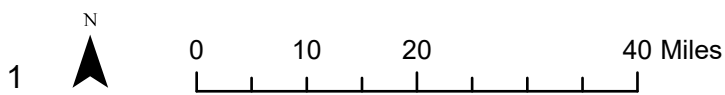


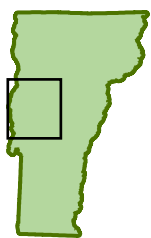
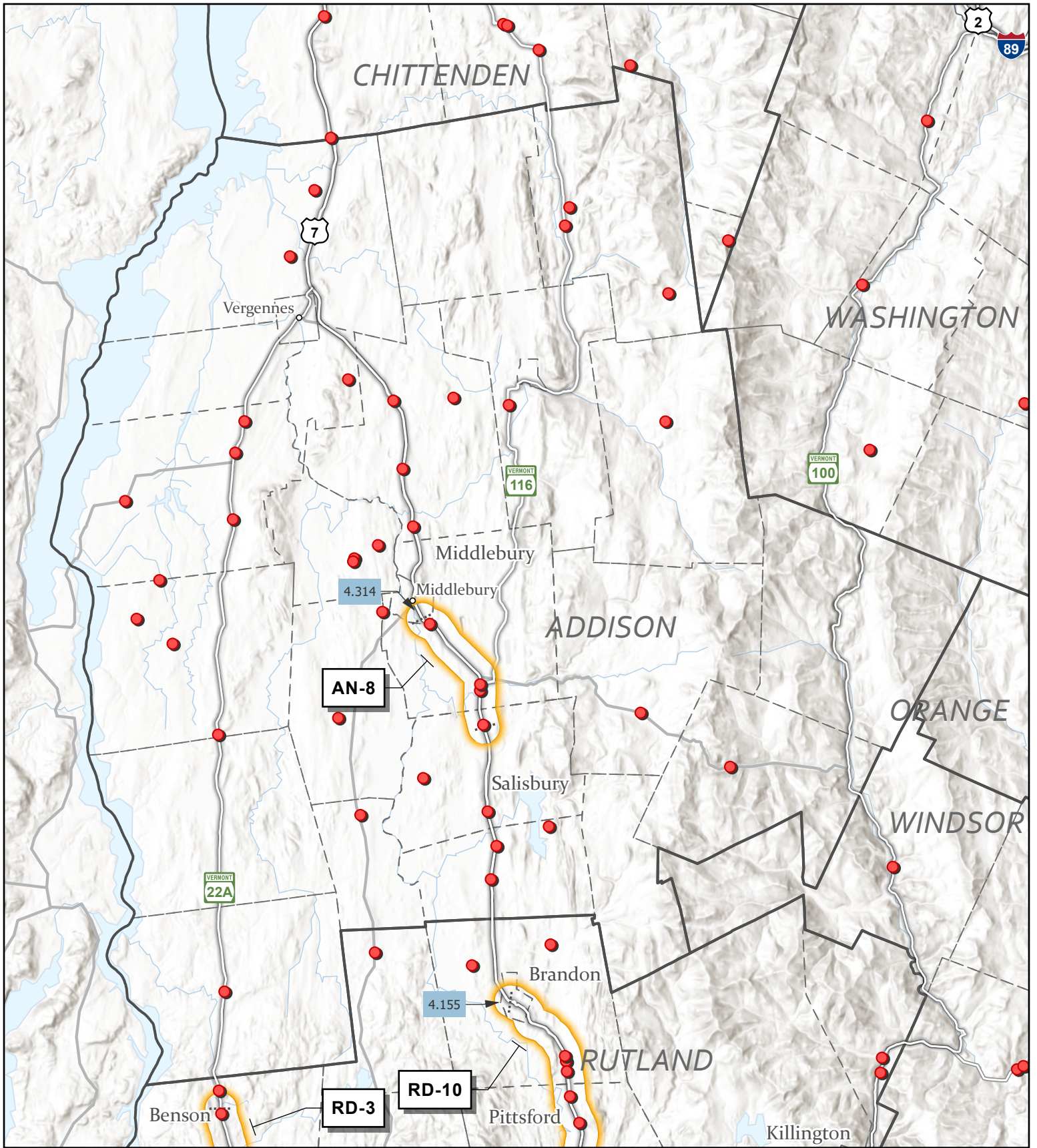
Vermont

High Crash Locations Fatal Crashes



—	6
—	5
—	4

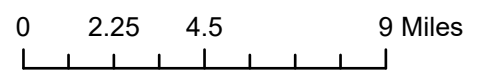


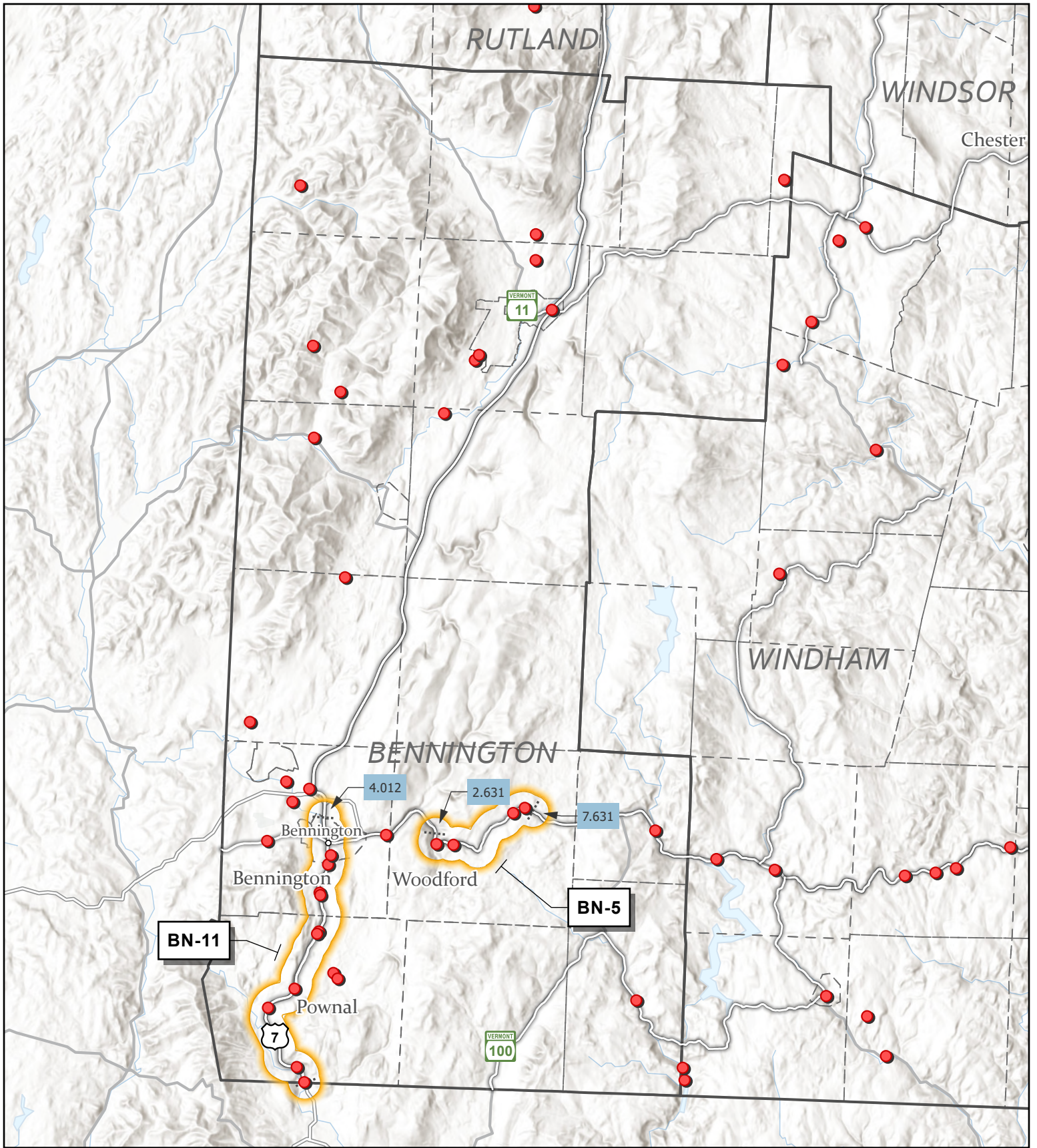
HCL ID	Fatal Crashes	Route Code	Town	Start Mile	End Mile	County	CTCODE
WR-15	4	I091-0000S	Hartford/Hartland	62.50	71.00	Windsor	N/A
RD-13	5	U004-1121	Killington	5.59	8.50	Rutland	1121
RD-13	5	U004-1405	Bridgewater	0.00	3.59	Rutland	1405
OS-12	4	U005-1002	Barton	3.93	10.78	Orleans	1002
OS-12	4	U005-1011	Irasburg	0.00	0.65	Orleans	1011
AN-8	4	U007-0111	Middlebury	0.00	4.31	Addison	0111
AN-8	4	U007-0117	Salisbury	3.82	4.50	Addison	0117
BN-11	9	U007-0202	Bennington	0.00	4.01	Bennington	0202
BN-11	9	U007-0208	Pownal	0.00	7.99	Bennington	0208
CN-14	4	U007-0405	Colchester	3.89	6.96	Chittenden	0405
CN-14	4	U007-0410	Milton	0.00	3.43	Chittenden	0410
RD-10	5	U007-1102	Brandon	0.00	4.16	Rutland	1102
RD-9	5	U007-1105	Clarendon	4.17	5.66	Rutland	1105
RD-10	5	U007-1116	Pittsford	3.75	7.59	Rutland	1116
RD-9	5	U007-1119	Rutland City	0.00	2.81	Rutland	1119
RD-9	5	U007-1120	Rutland Town	0.00	2.71	Rutland	1120
BN-5	4	V009-0217	Woodford	2.63	7.63	Bennington	0217
WR-7	5	V011-1407	Chester	8.21	8.34	Windsor	1407
WR-7	5	V011-1418	Springfield	0.00	7.37	Windsor	1418
CN-4	6	V015-0405	Colchester	0.00	1.36	Chittenden	0405
CN-4	6	V015-0406	Essex	3.26	3.88	Chittenden	0406
CN-4	6	V015-0406	Essex	0.00	0.57	Chittenden	0406
CN-4	6	V015-0418	Winooski City	0.00	0.76	Chittenden	0418
CN-4	6	V015-0419	Essex Junction	0.57	3.26	Chittenden	0419
RD-3	7	V022A1101	Benson	0.00	5.09	Rutland	1101
RD-3	7	V022A1107	Fair Haven	3.03	4.43	Rutland	1107
RD-3	7	V022A1127	West Haven	0.00	3.01	Rutland	1127
LE-2	4	V100-0807	Morristown	0.00	4.45	Lamoille	0807
LE-2	4	V100-0808	Stowe	3.77	6.82	Lamoille	0808
RD-6	4	V103-1112	Mt. Holly	5.99	7.68	Rutland	1112
RD-6	4	V103-1122	Shrewsbury	0.00	1.18	Rutland	1122
RD-6	4	V103-1125	Wallingford	0.00	2.13	Rutland	1125
FN-1	8	V105-0603	Enosburg	0.00	2.76	Franklin	0603
FN-1	8	V105-0614	Sheldon	3.77	11.02	Franklin	0614



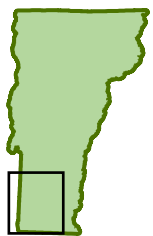
Addison County



-  High Crash Location
-  Fatal Crash



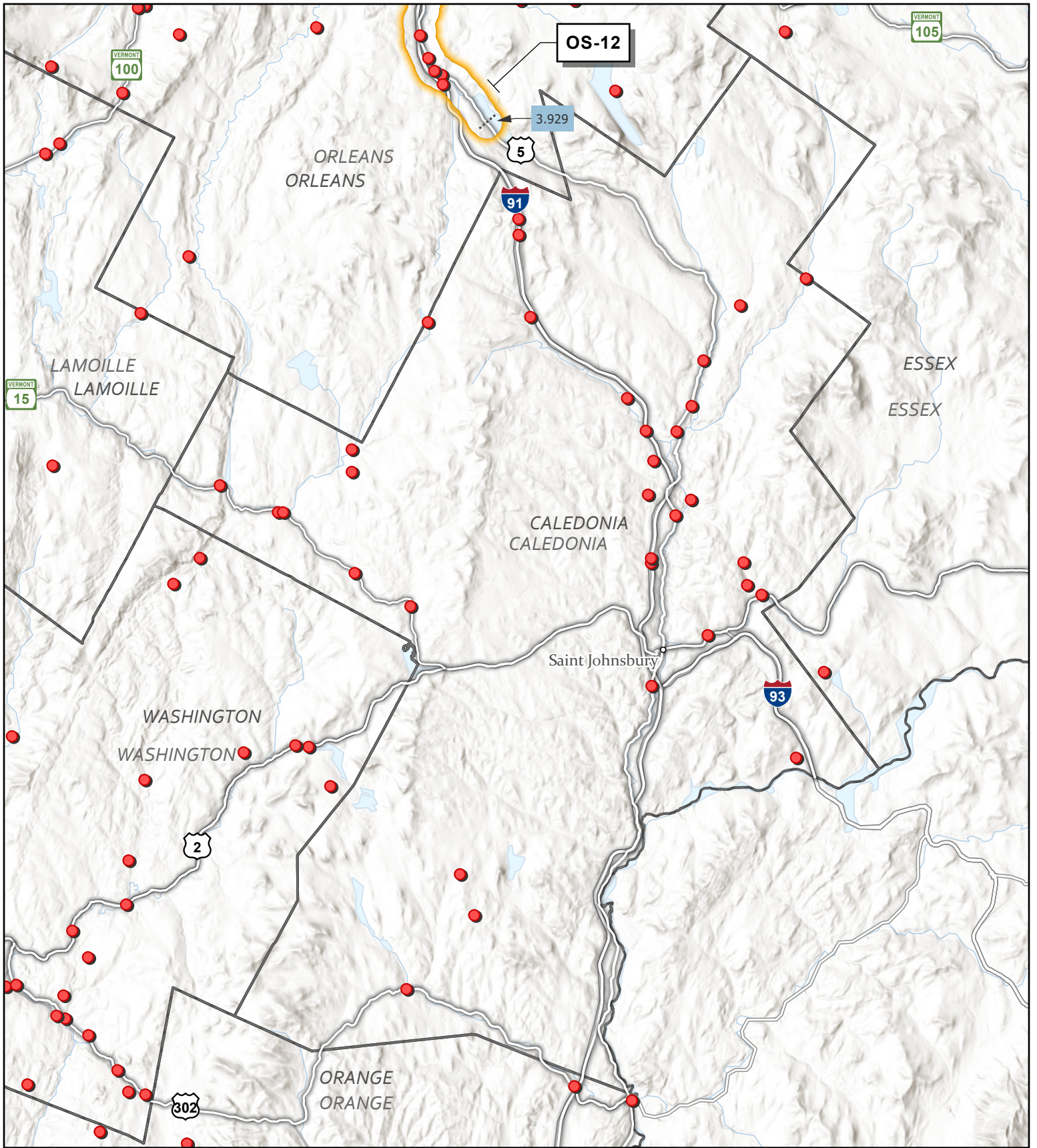


Bennington County



-  High Crash Location
-  Fatal Crash





OS-12

3.929

VERMONT 105

VERMONT 100

VERMONT 15

VERMONT 93

2

302

ORLEANS
ORLEANS

LAMOILLE
LAMOILLE

ESSEX
ESSEX



CALEDONIA
CALEDONIA

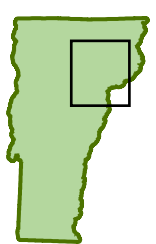
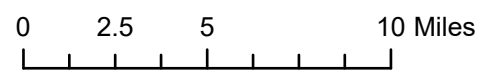
Saint Johnsbury

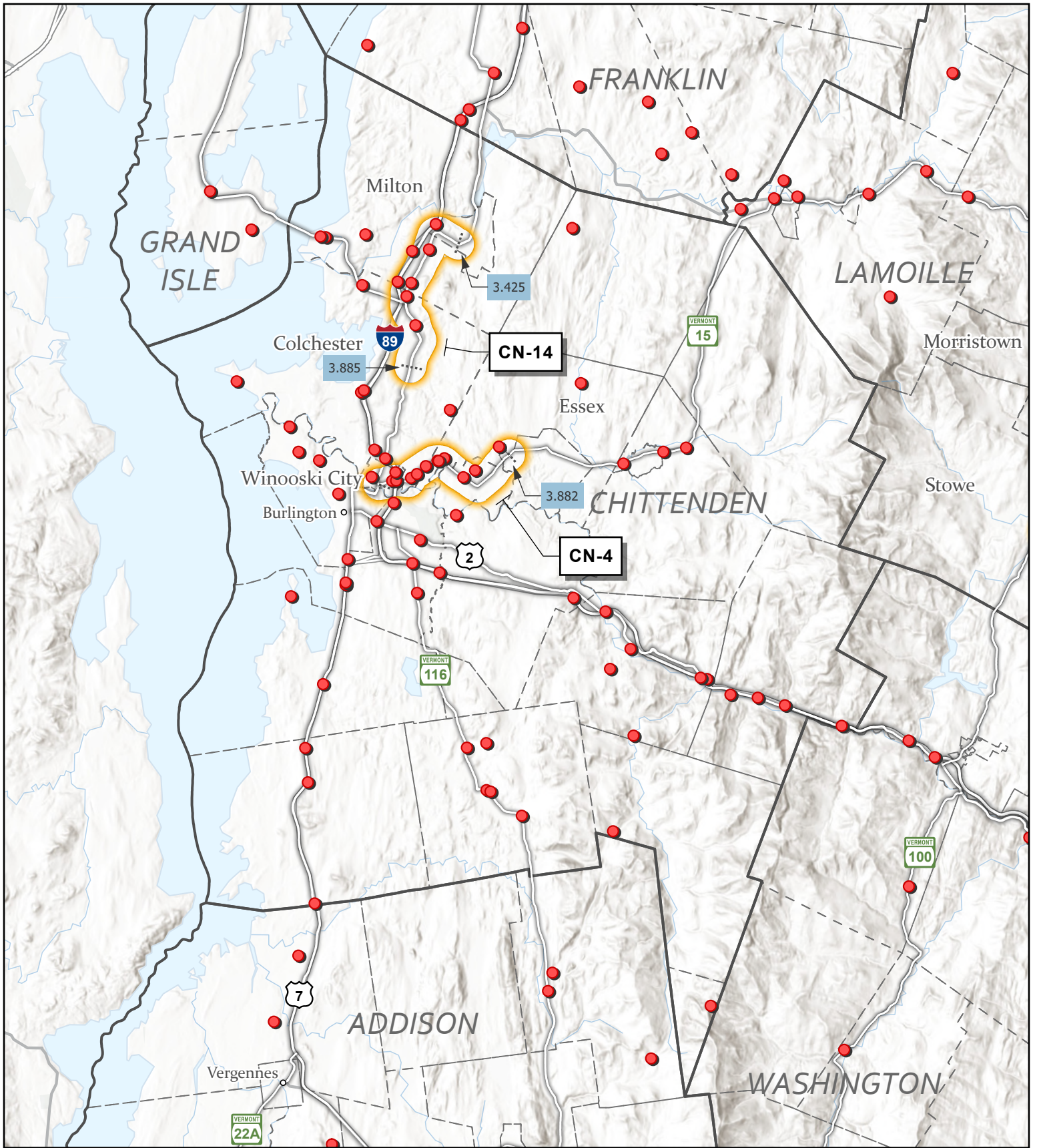
WASHINGTON
WASHINGTON

ORANGE
ORANGE



Caledonia County

-  High Crash Location
-  Fatal Crash

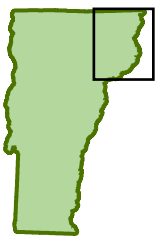
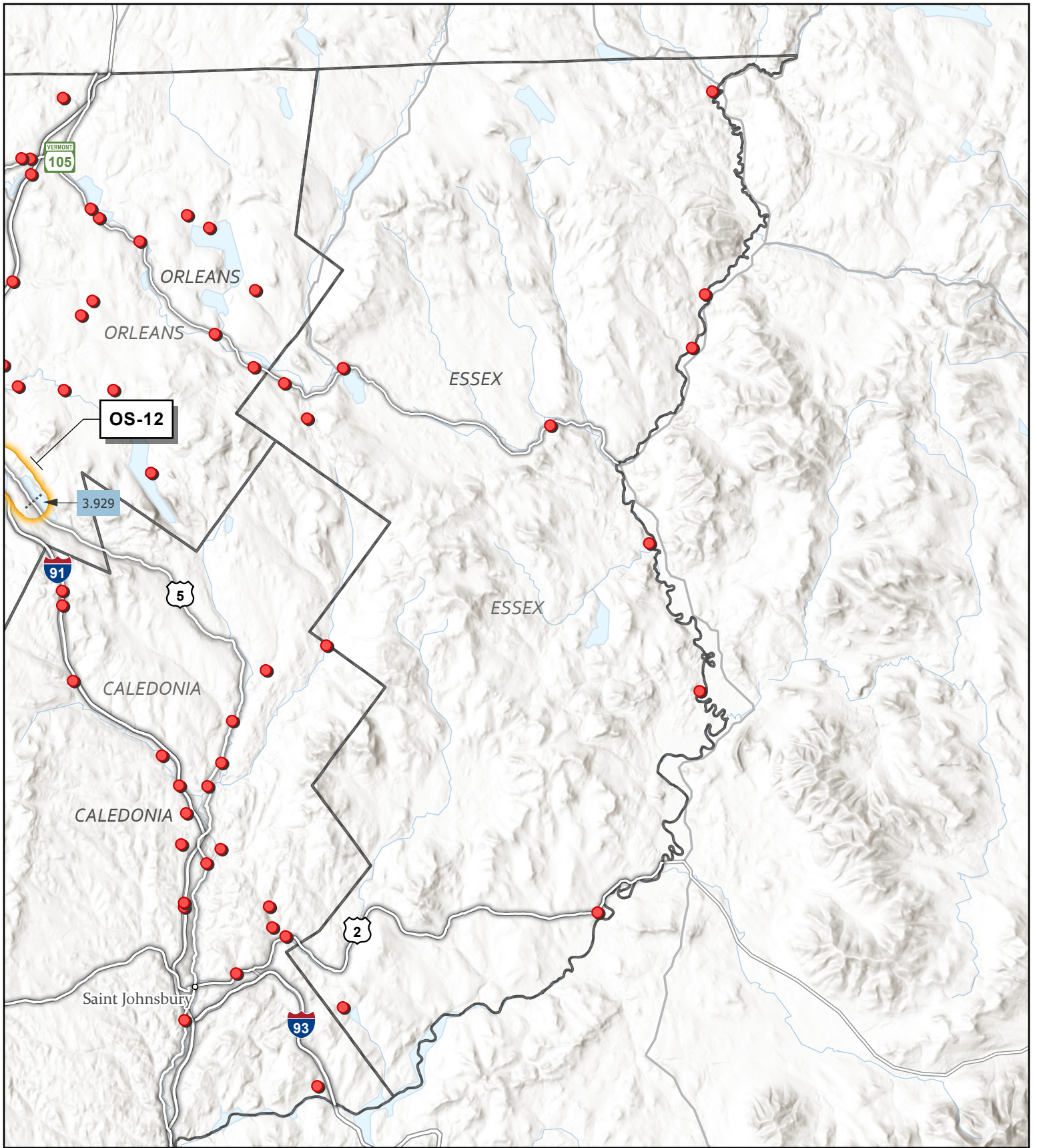






Chittenden County


-  High Crash Location
-  Fatal Crash

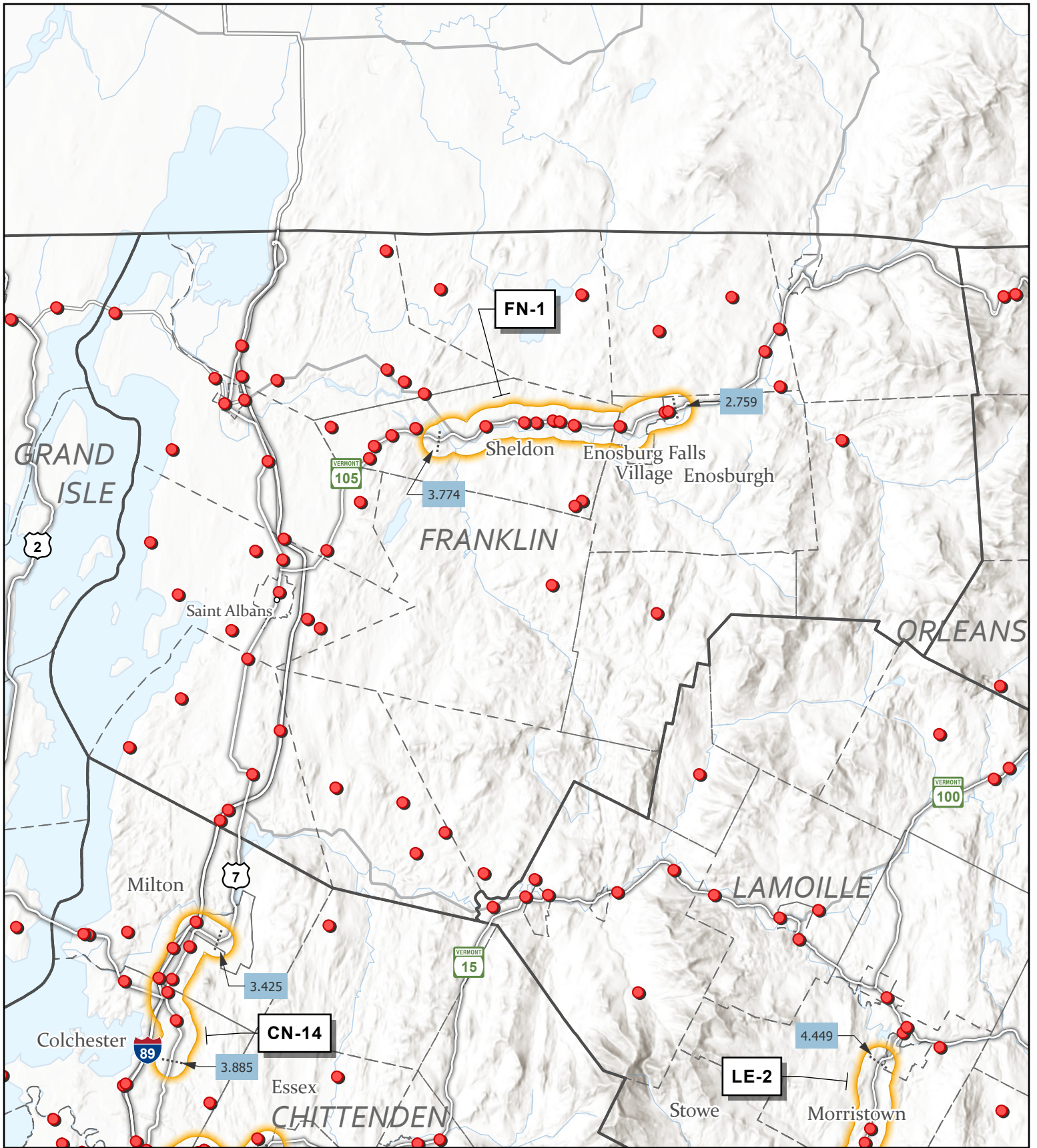






Essex County

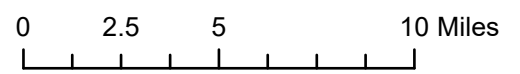
-  High Crash Location
-  Fatal Crash

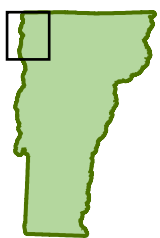
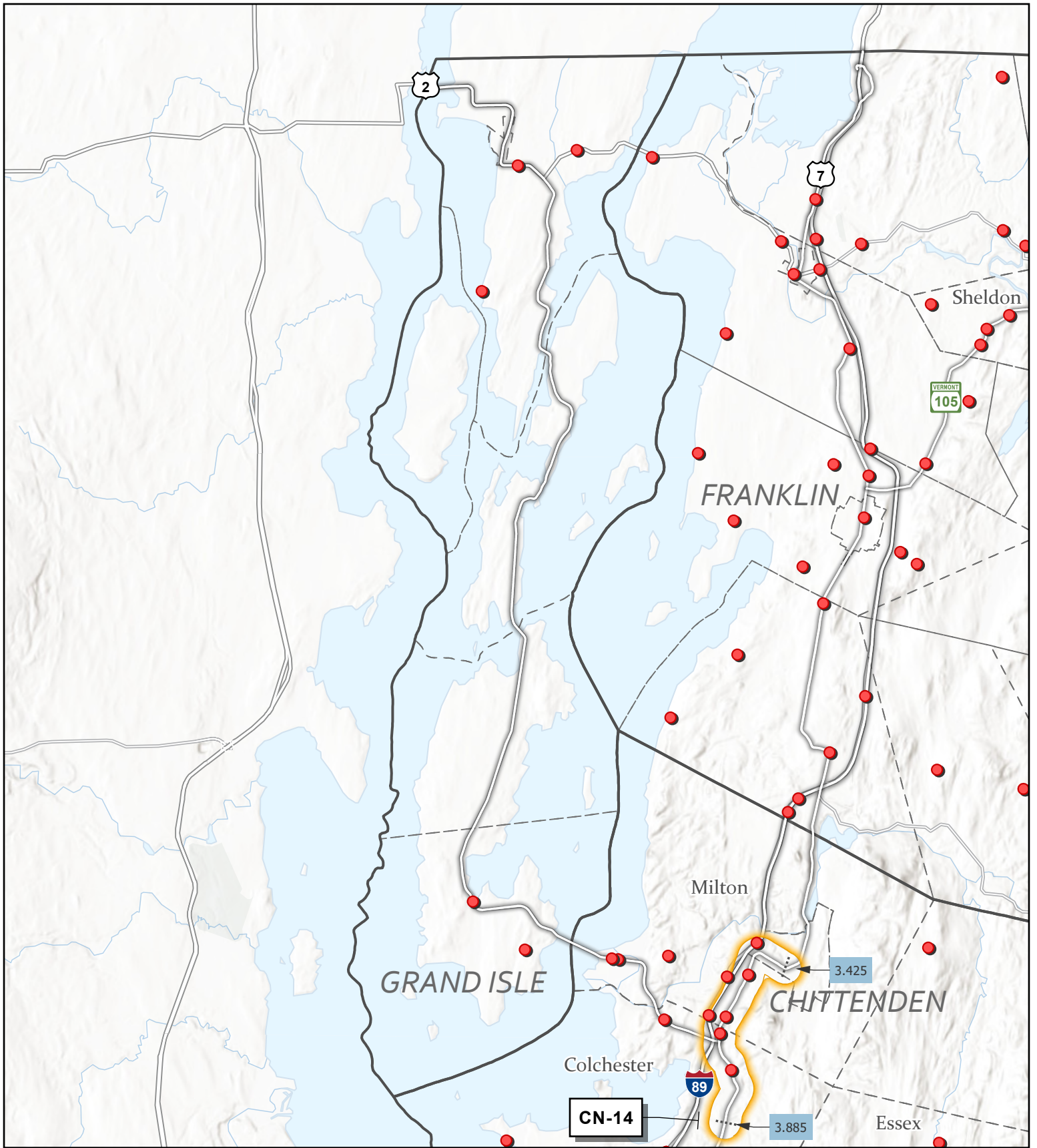






Franklin County


-  High Crash Location
-  Fatal Crash

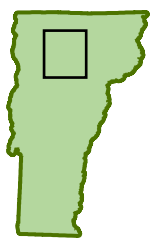
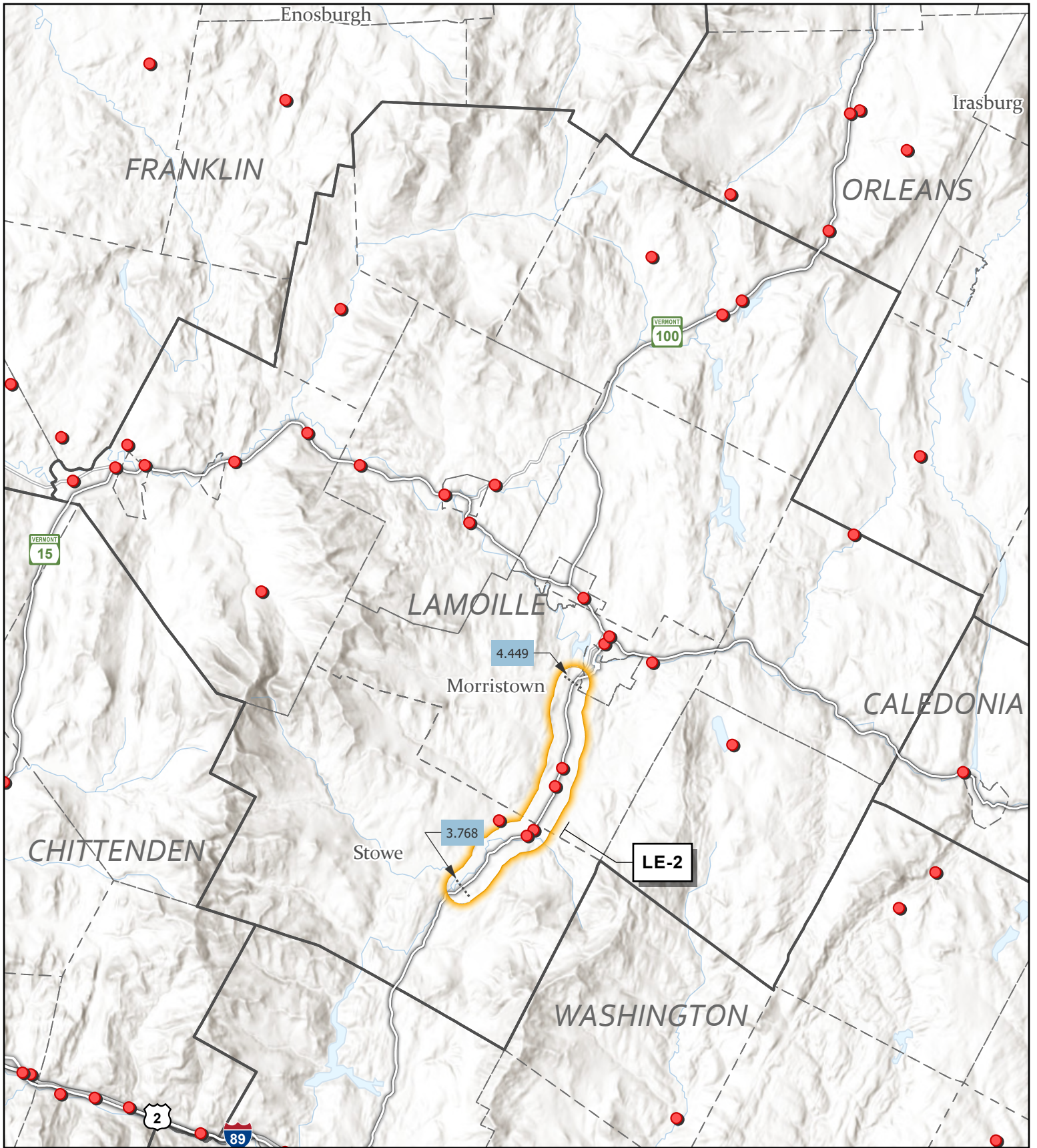






Grand Isle County


-  High Crash Location
-  Fatal Crash

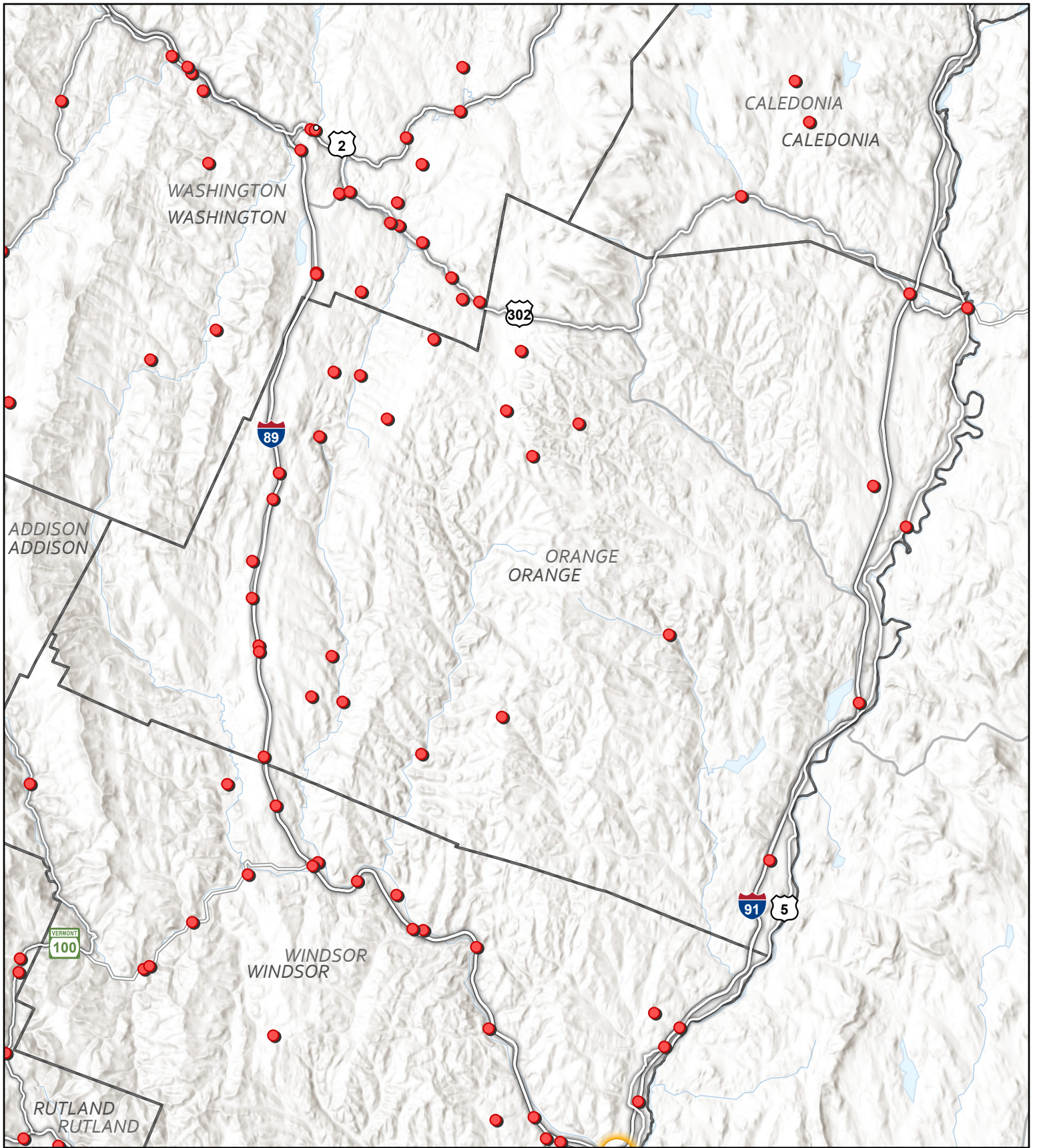






Lamoille County

-  High Crash Location
-  Fatal Crash

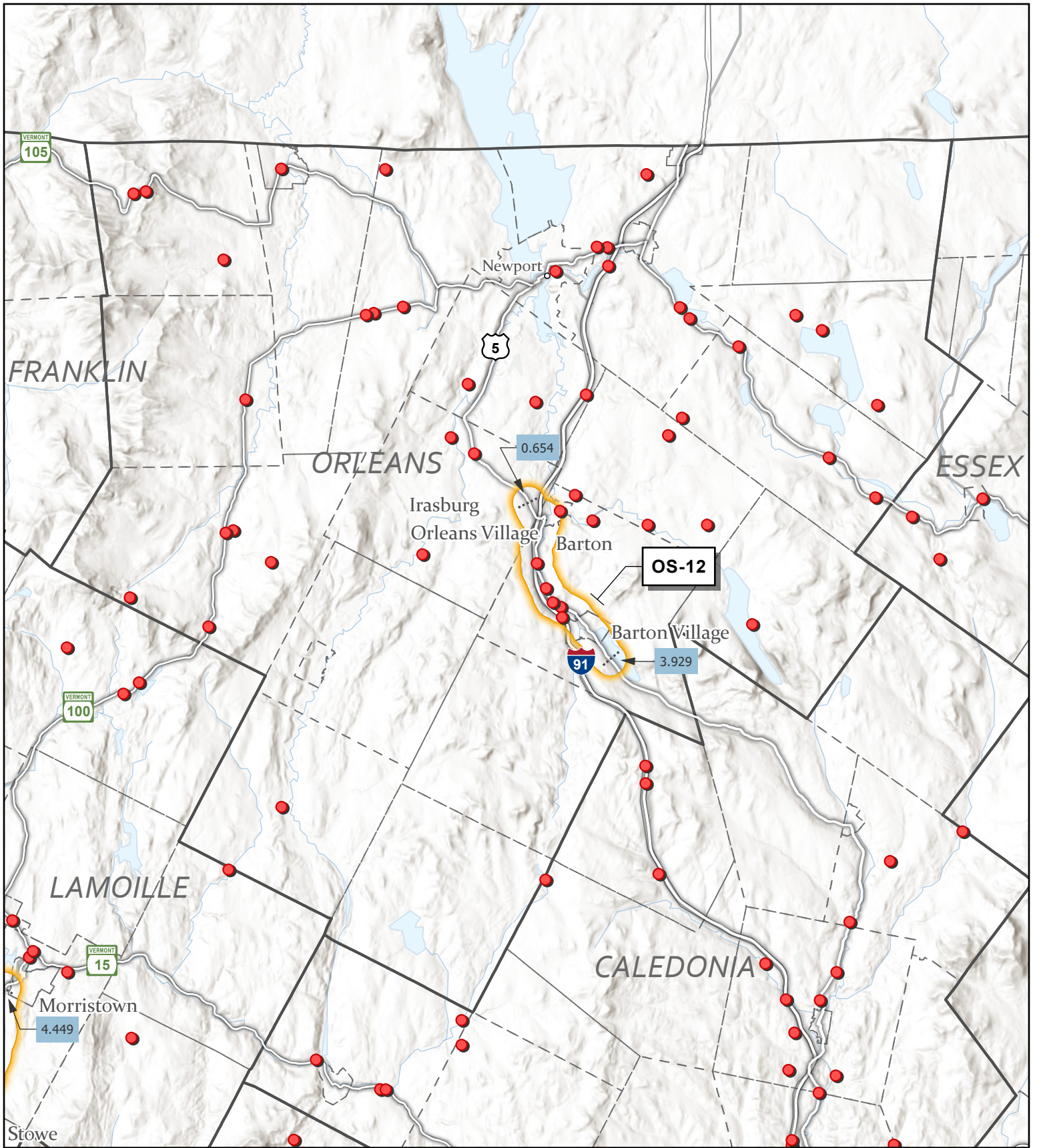






Orange County


-  High Crash Location
-  Fatal Crash

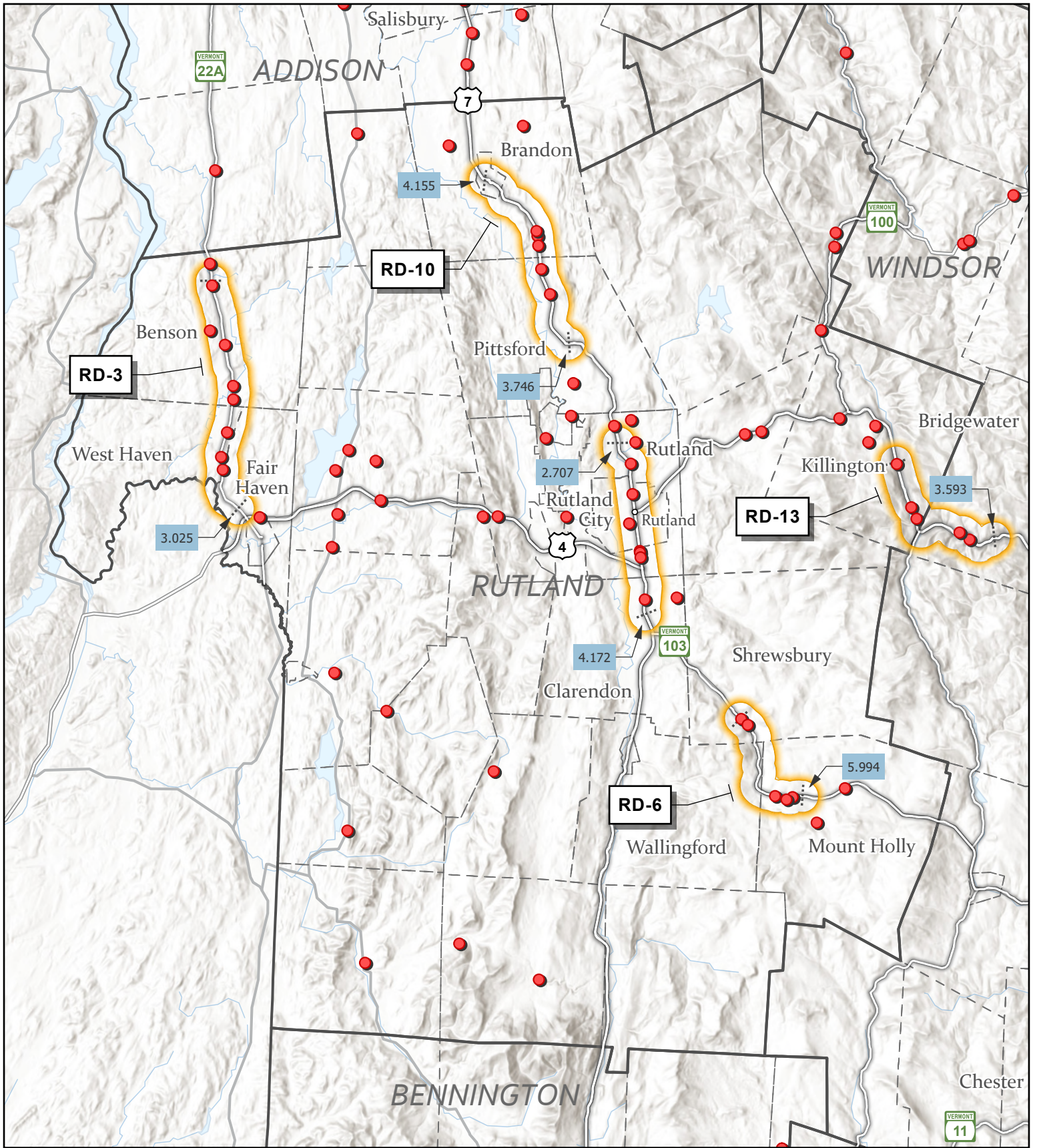






Orleans County

-  High Crash Location
-  Fatal Crash

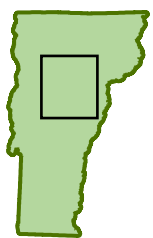
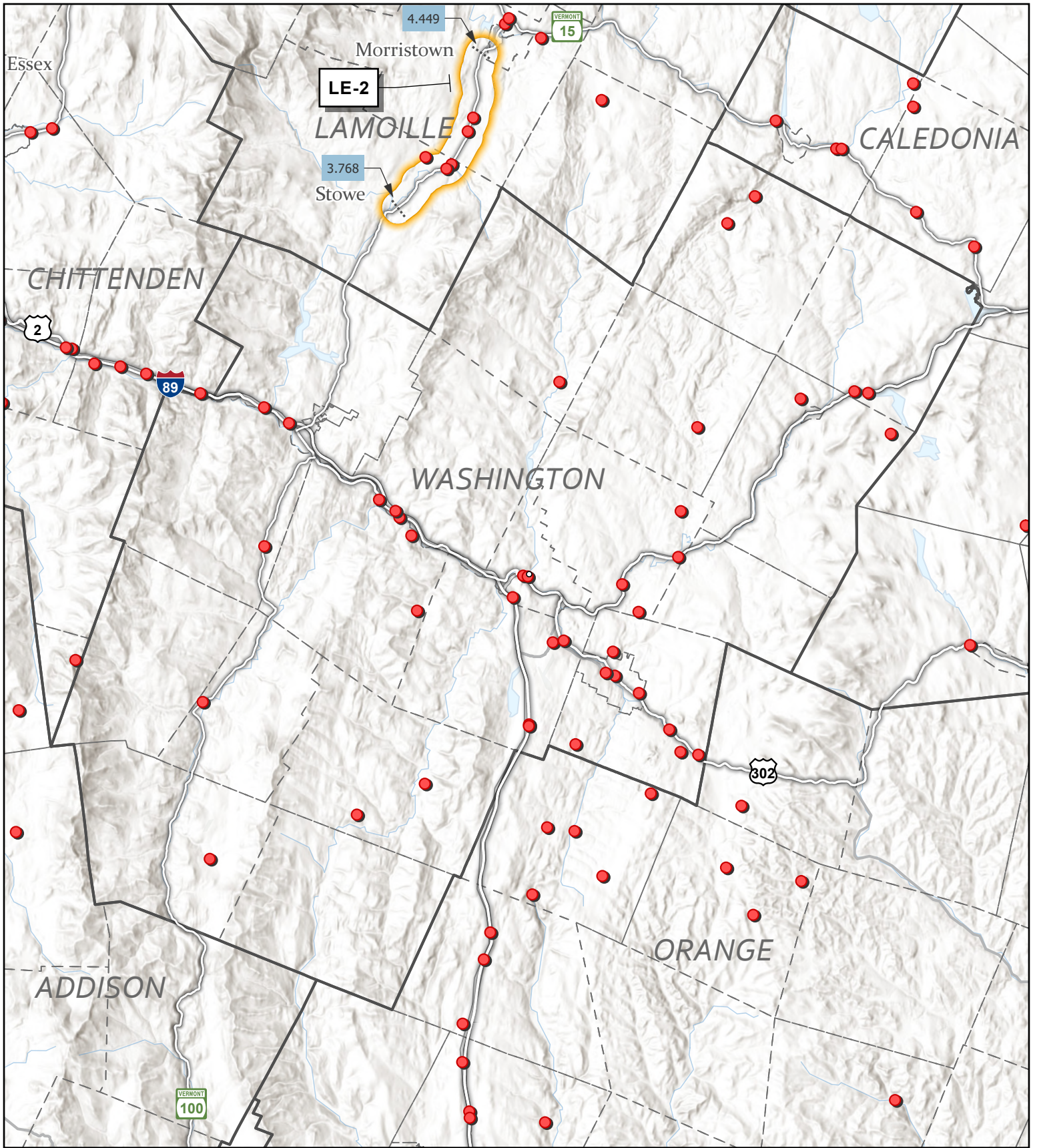






Rutland County

-  High Crash Location
-  Fatal Crash

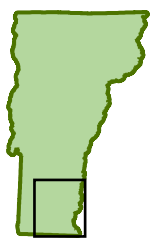
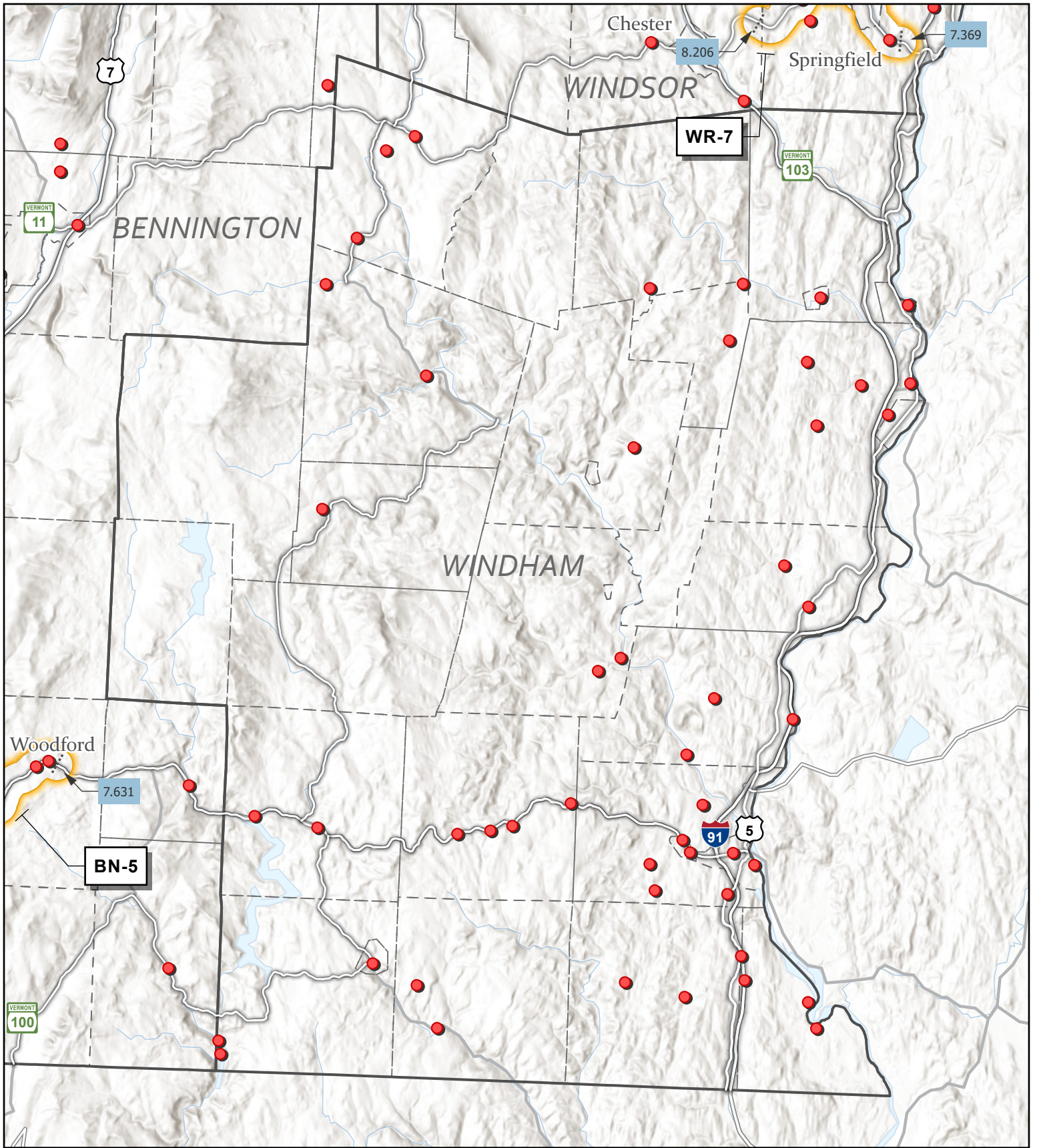






Washington County

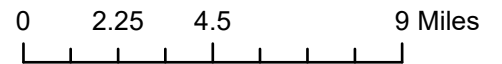
-  High Crash Location
-  Fatal Crash

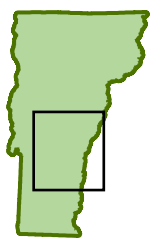
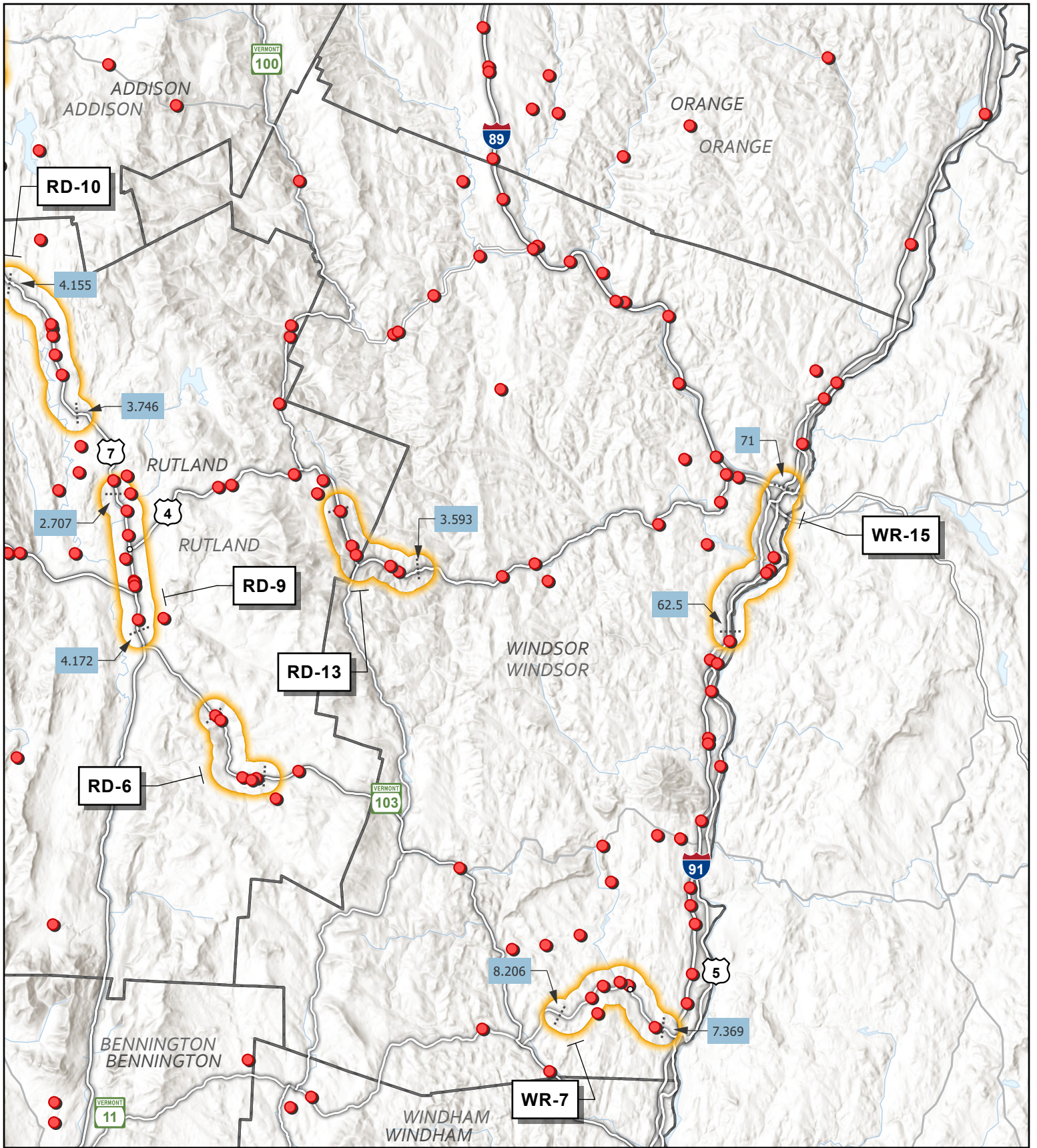






Windham County

-  High Crash Location
-  Fatal Crash

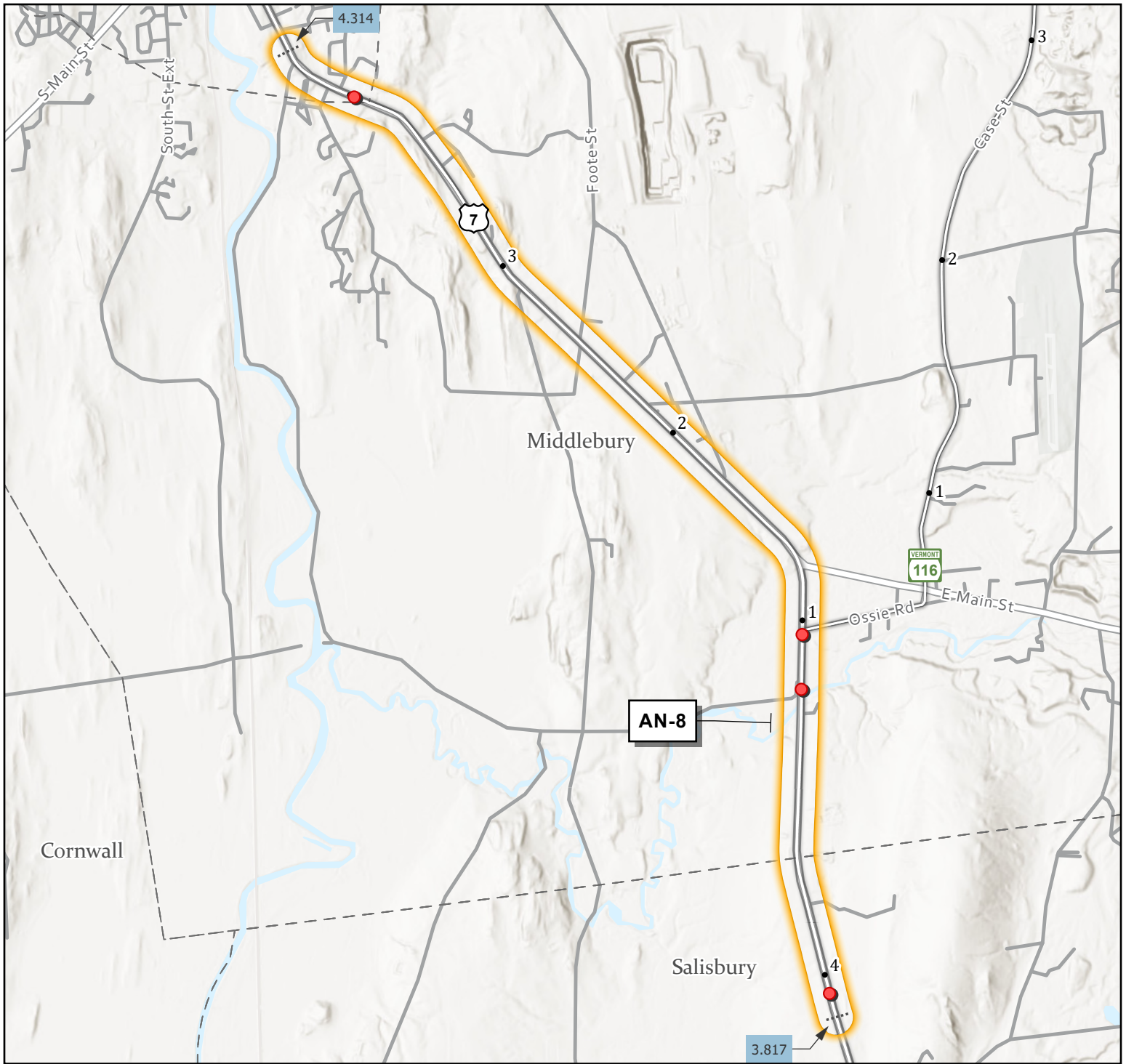





Windsor County



-  High Crash Location
-  Fatal Crash





High Crash Location AN-8



-  High Crash Location
-  Fatal Crash



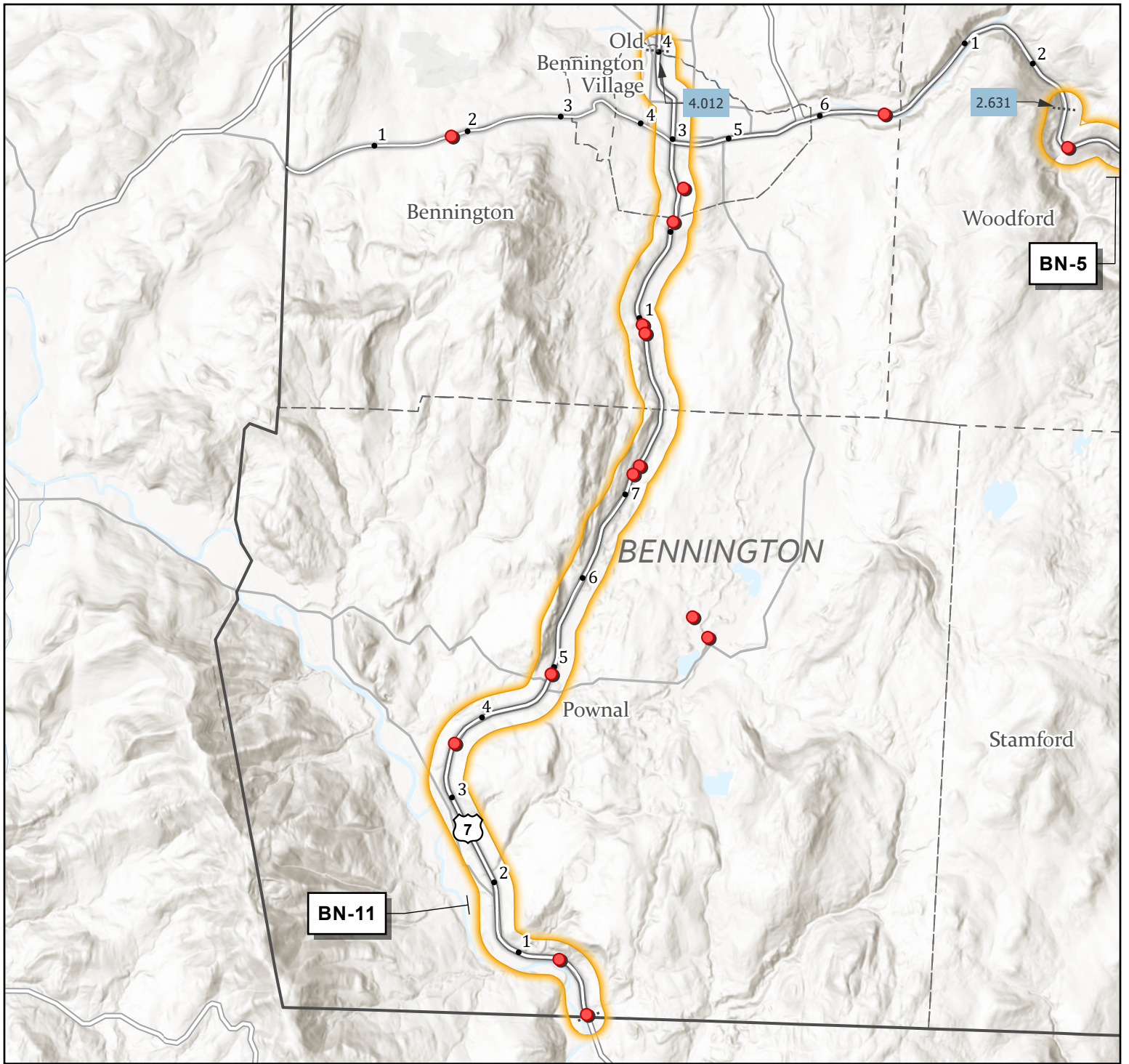
Route Code: U007

Towns: Middlebury, Salisbury

Start Mile: 3.817



End Mile: 4.314





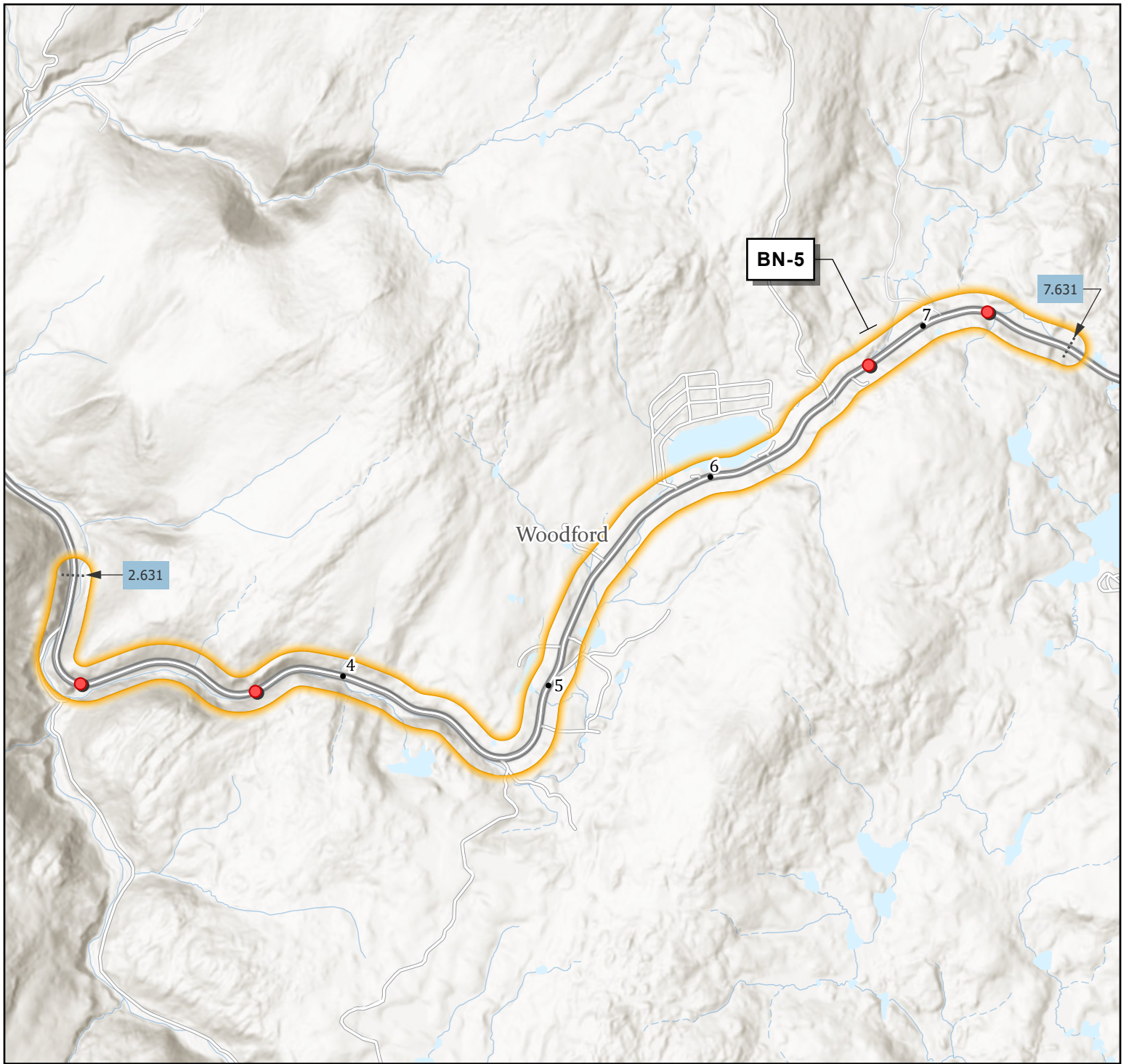
High Crash Location BN-11



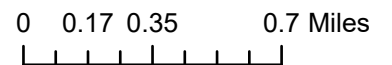
-  High Crash Location
-  Fatal Crash





Route Code: U007
 Towns: Bennington, Pownal
 Start Mile: 0.000
 End Mile: 4.012



High Crash Location BN-5



-  High Crash Location
-  Fatal Crash



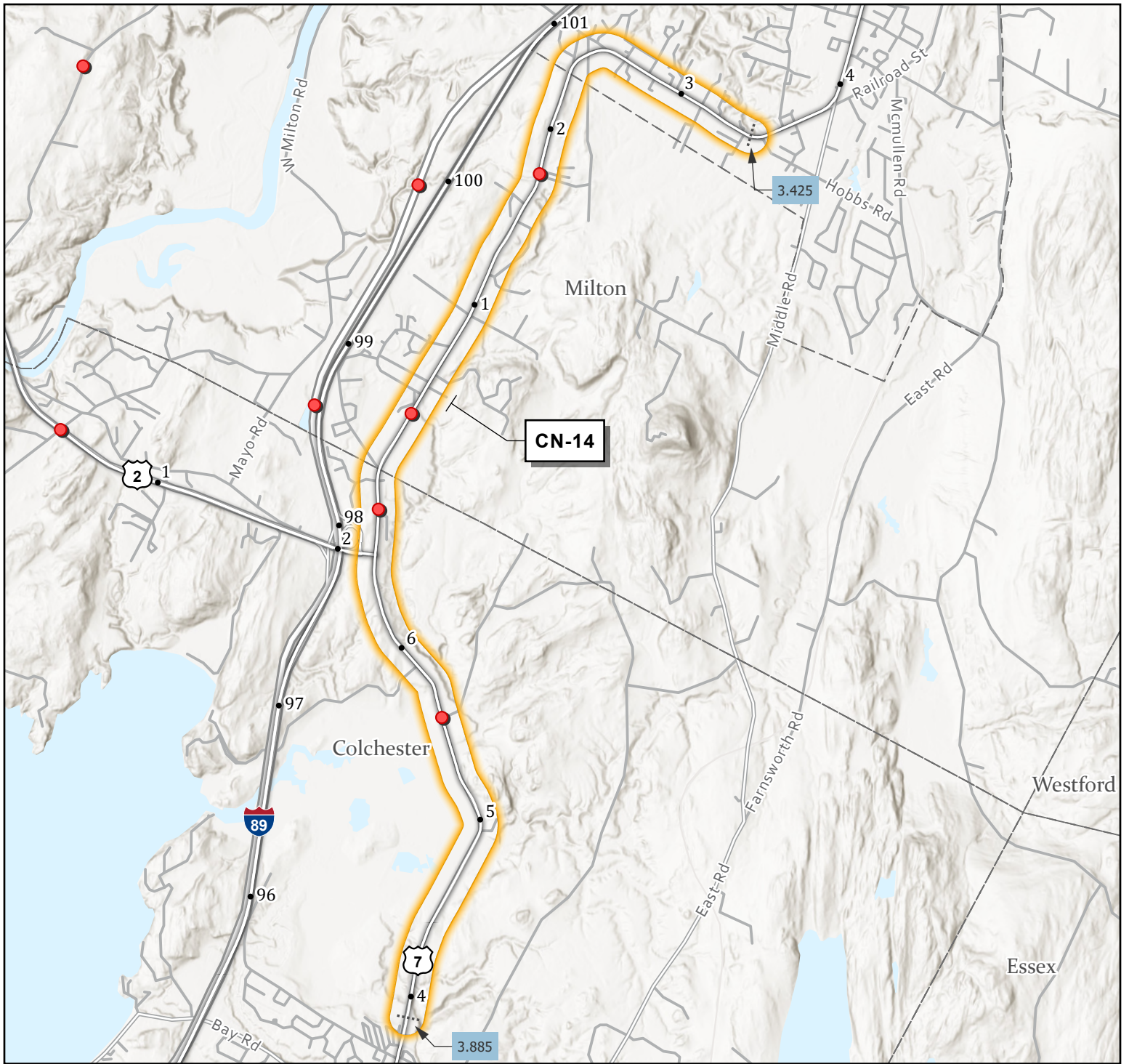
Route Code: V009

Towns: Woodford

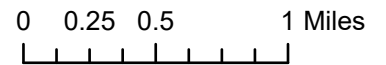
Start Mile: 2.631



End Mile: 7.631





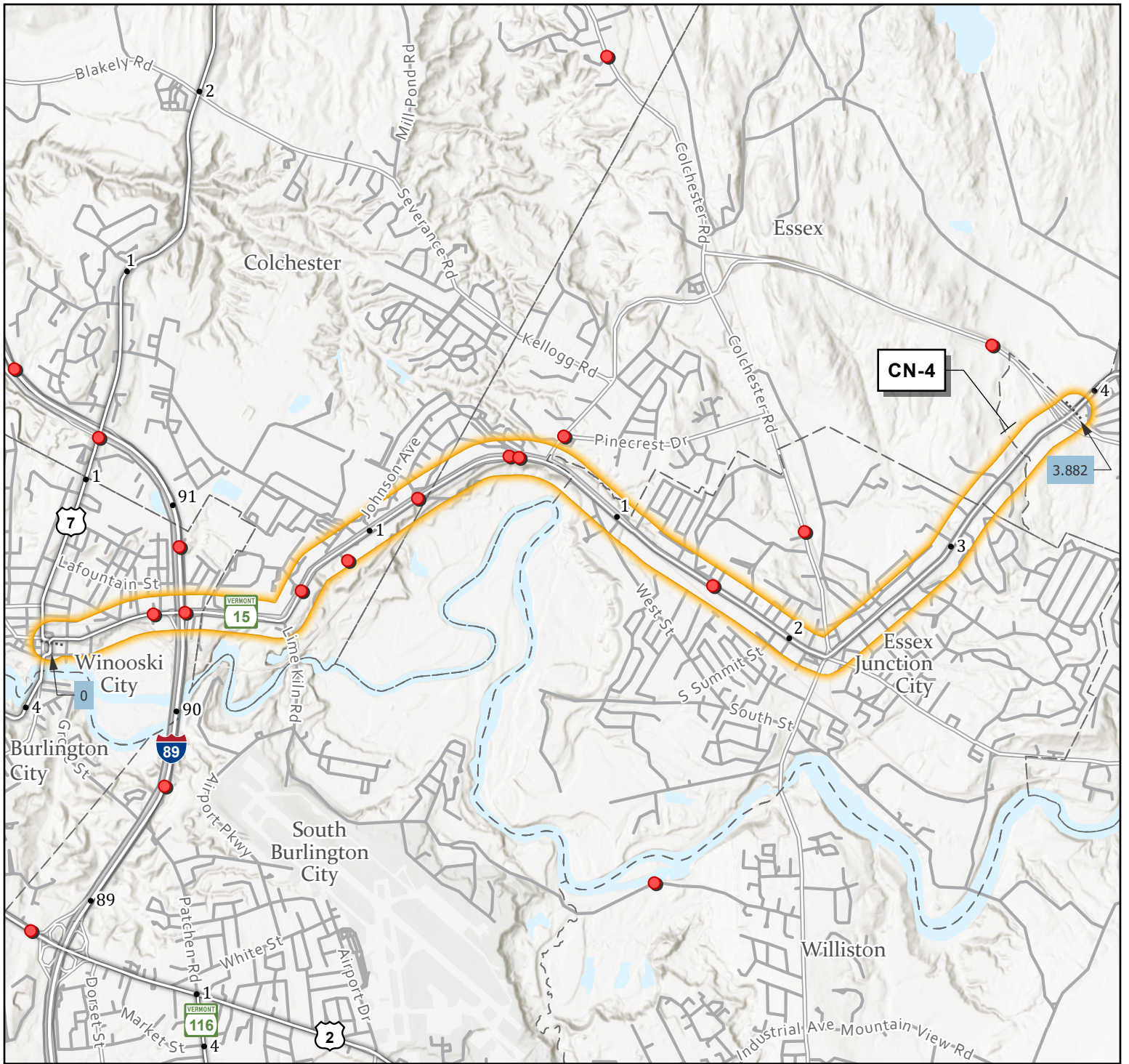
High Crash Location CN-14



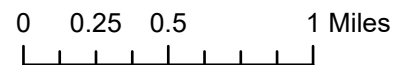
-  High Crash Location
-  Fatal Crash



Route Code: U007
 Towns: Milton, Colchester
 Start Mile: 3.885
 End Mile: 3.425



High Crash Location CN-4



 High Crash Location

 Fatal Crash



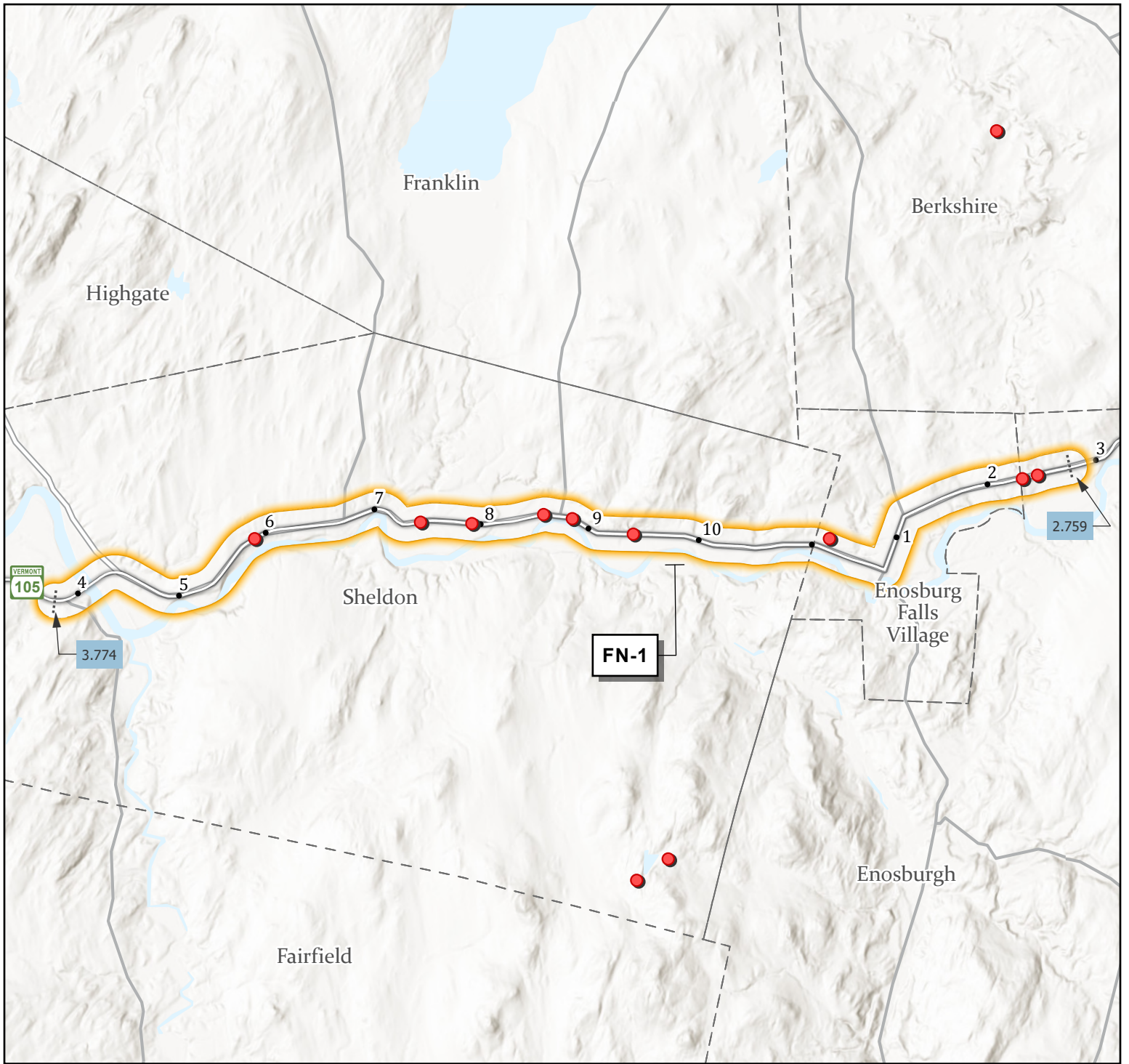
Route Code: V015

Towns: Colchester, Winooski City, Essex Junction City, Essex

Start Mile: 0.000

End Mile: 3.882





High Crash Location FN-1

0 0.45 0.9 1.8 Miles

 High Crash Location

 Fatal Crash

N

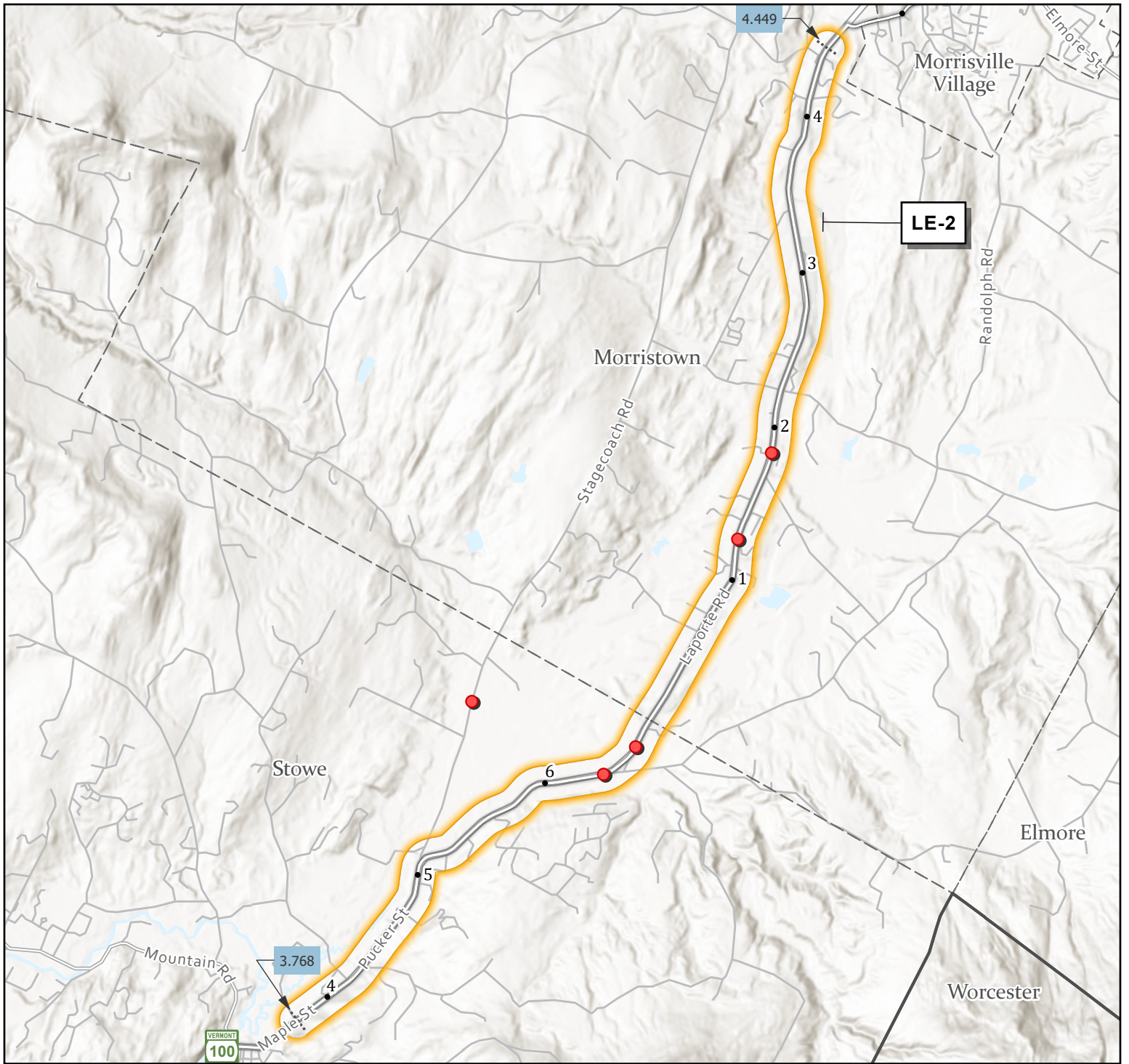


Route Code: V105


Towns: Sheldon, Enosburgh, Enosburg Falls Village



Start Mile: 3.774

End Mile: 2.759



High Crash Location LE-2



-  High Crash Location
-  Fatal Crash



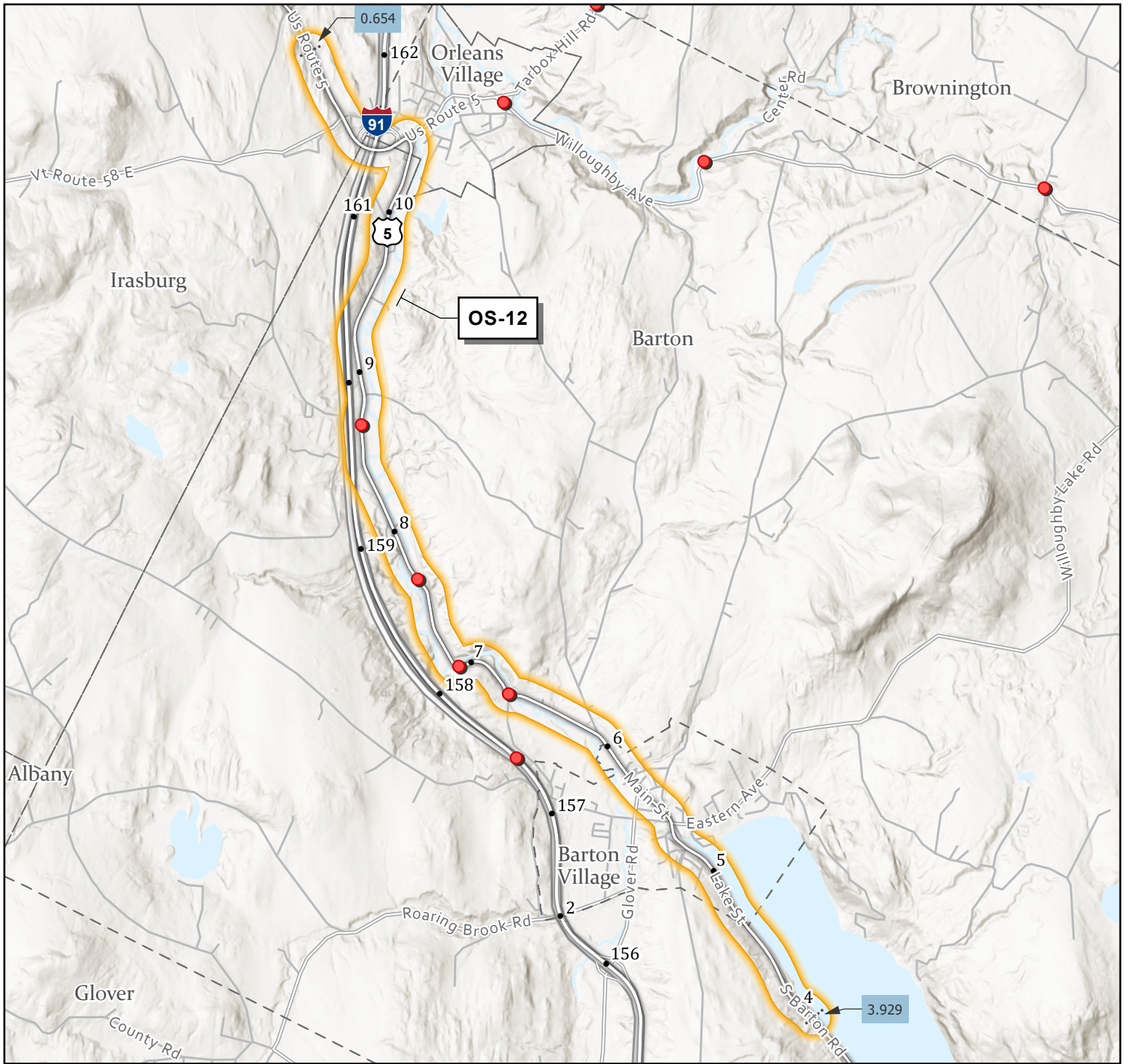
Route Code: V100

Towns: Morristown, Stowe


Start Mile: 3.768

End Mile: 4.449





High Crash Location OS-12



 High Crash Location

 Fatal Crash

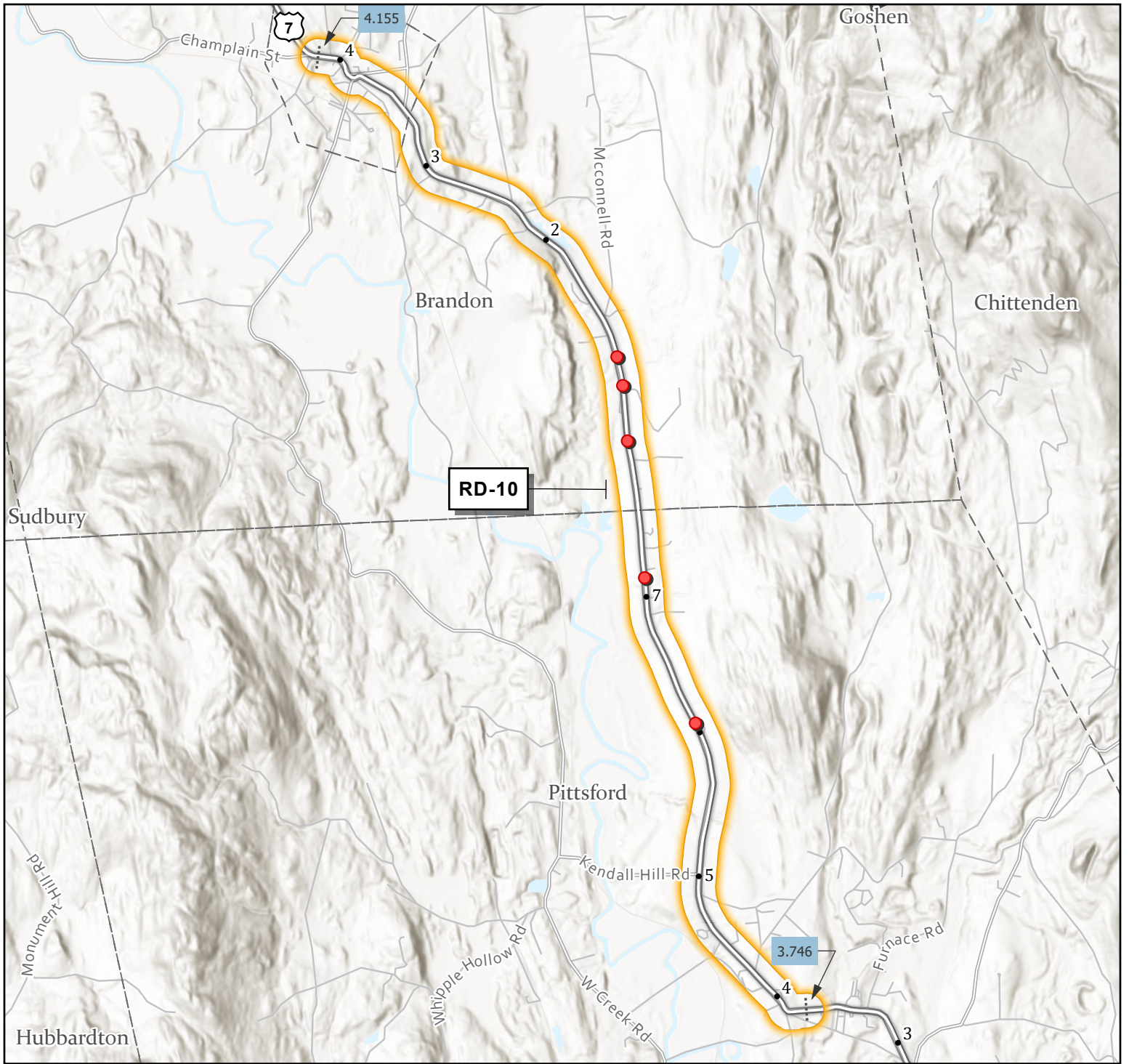


Route Code: U005

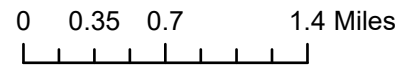
Towns: Orleans Village, Irasburg, Barton, Barton Village



Start Mile: 3.929

End Mile: 0.654



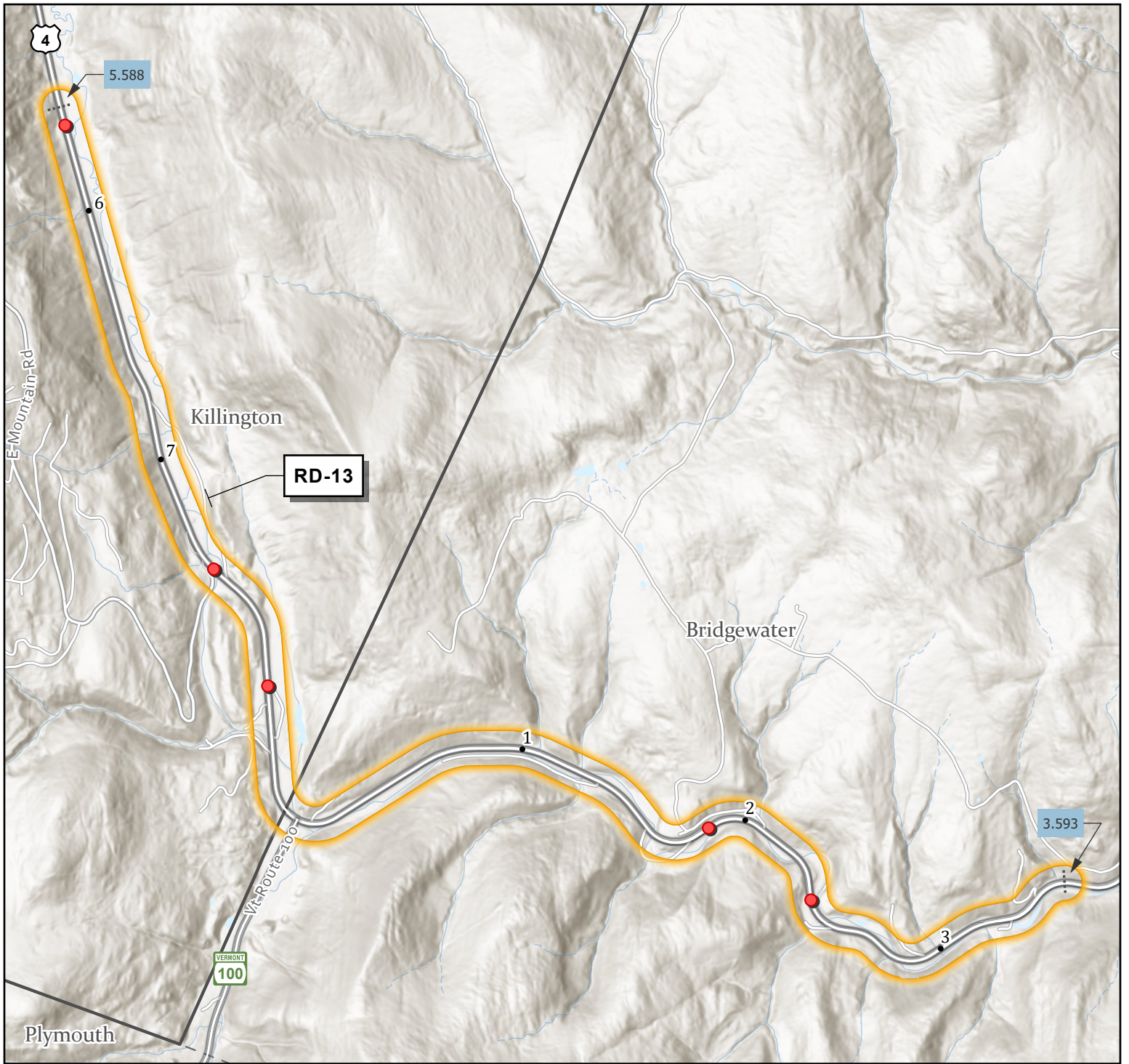
High Crash Location RD-10




-  High Crash Location
-  Fatal Crash





Route Code: U007
 Towns: Brandon, Pittsford
 Start Mile: 3.746
 End Mile: 4.155



High Crash Location RD-13



-  High Crash Location
-  Fatal Crash



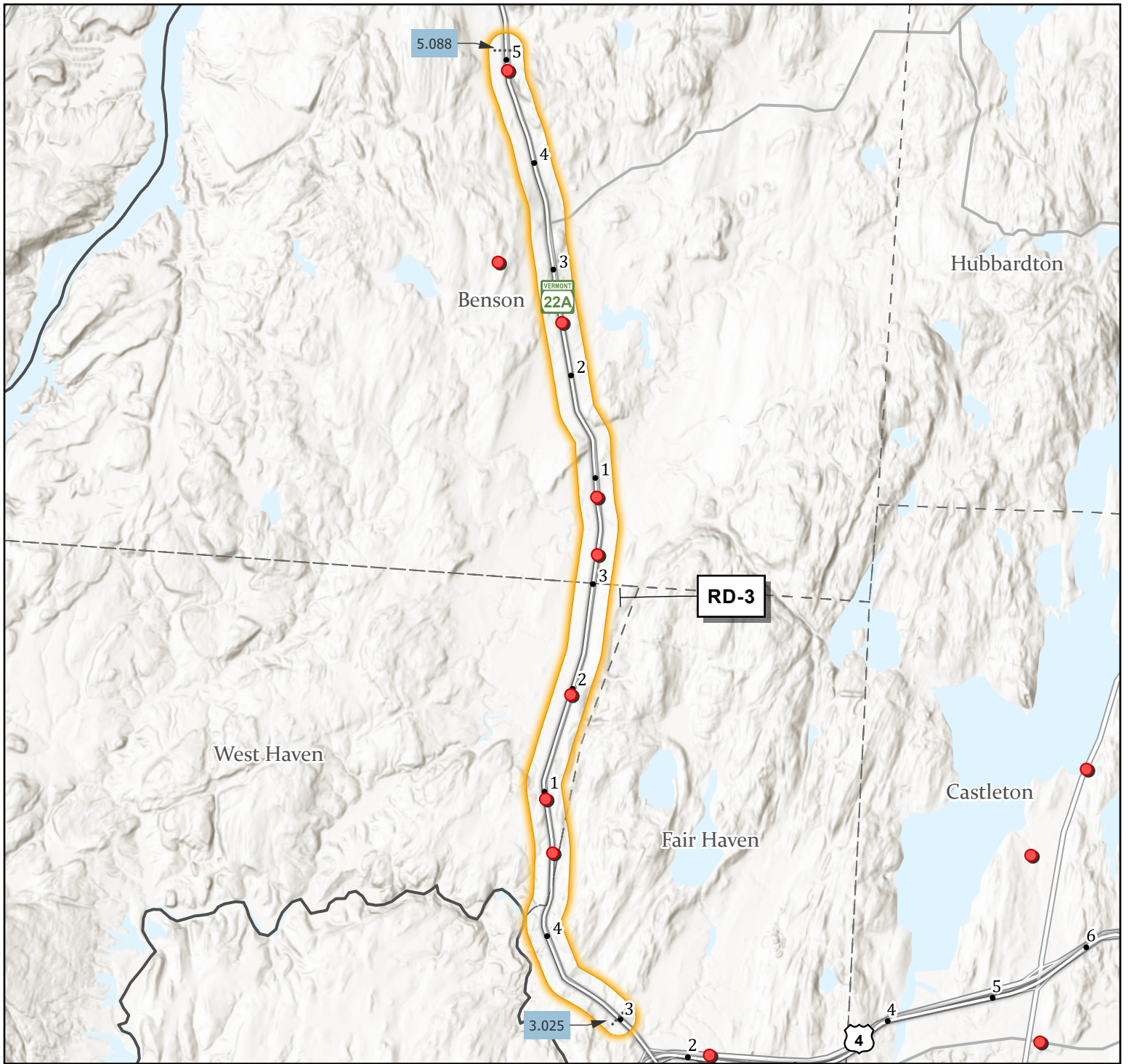
Route Code: U004

Towns: Killington, Bridgewater

Start Mile: 5.588



End Mile: 3.593





High Crash Location RD-3



-  High Crash Location
-  Fatal Crash



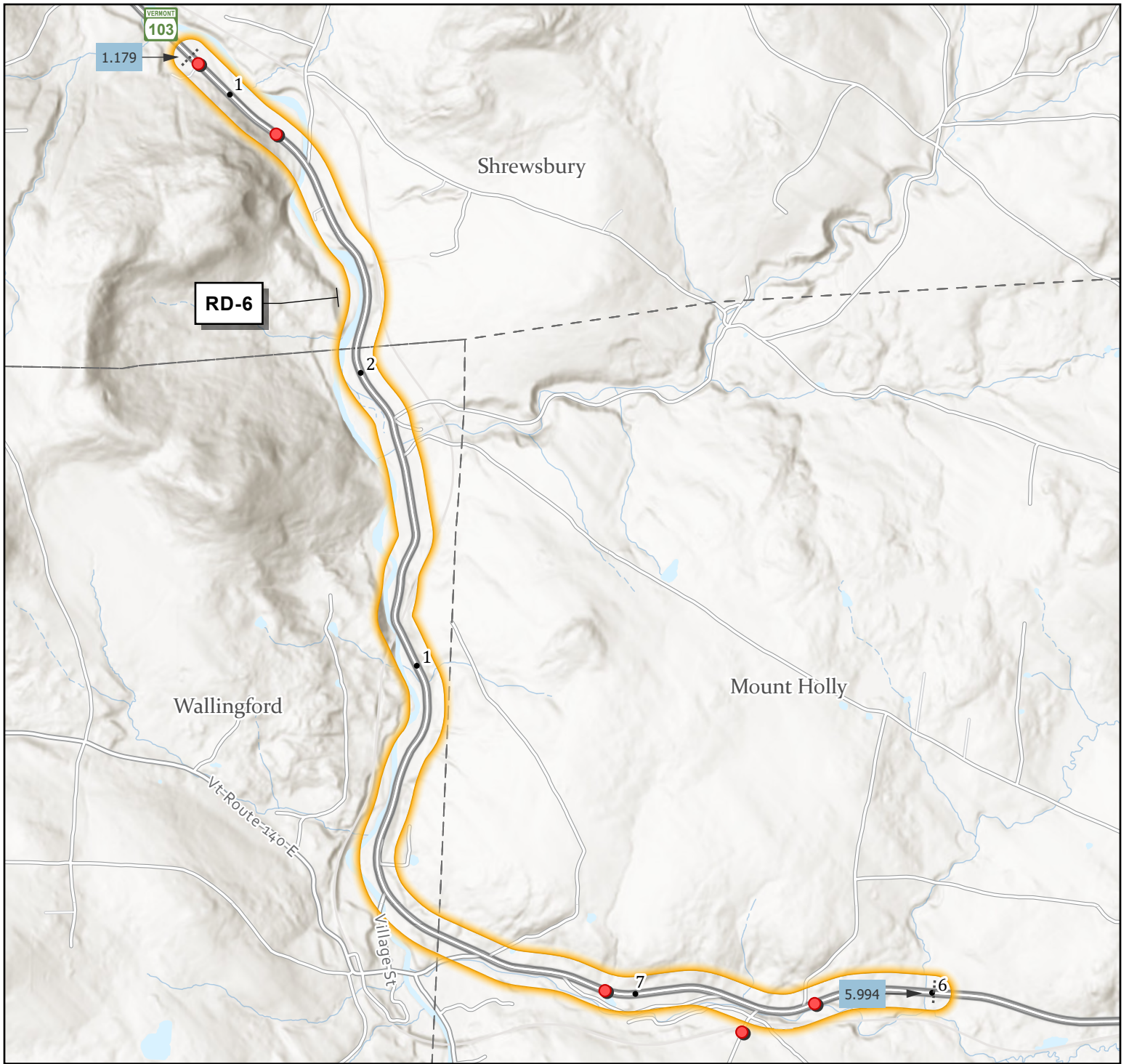
Route Code: V022A

Towns: West Haven, Fair Haven, Benson

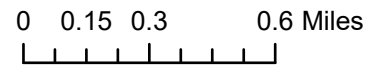
Start Mile: 3.025



End Mile: 5.088





High Crash Location RD-6



-  High Crash Location
-  Fatal Crash

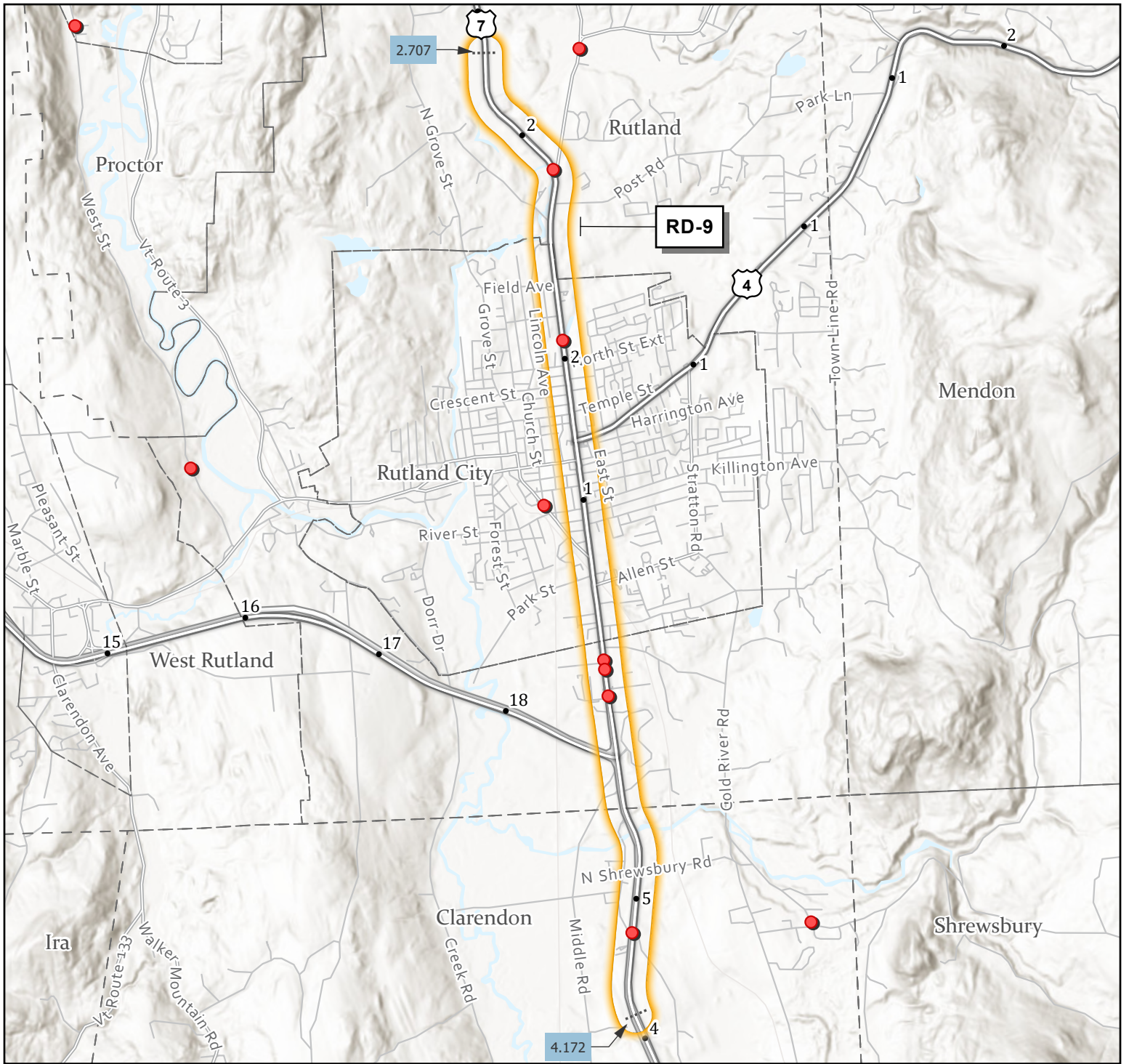


Route Code: V103

Towns: Wallingford, Mount Holly, Shrewsbury

Start Mile: 5.994

End Mile: 1.179



High Crash Location RD-9

0 0.35 0.7 1.4 Miles

 High Crash Location

 Fatal Crash



Route Code: U007

Towns: Rutland City, Clarendon, Rutland



Start Mile: 4.172

End Mile: 2.707



High Crash Location WR-15

0 0.38 0.75 1.5 Miles

-  High Crash Location
-  Fatal Crash



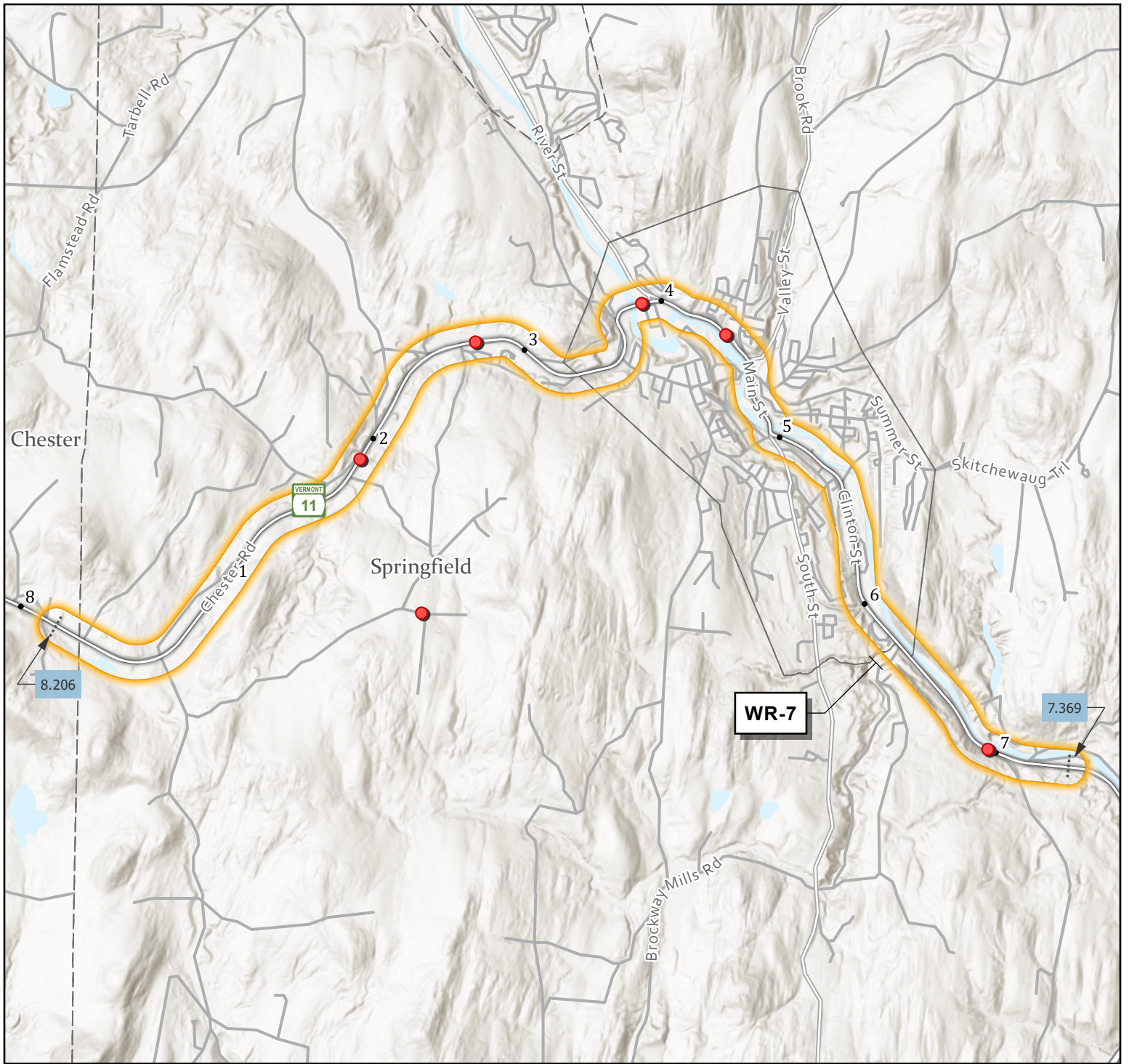
Route Code: I091-S

Towns: Hartland, Hartford

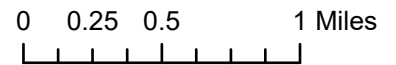
Start Mile: 62.500



End Mile: 71.000





High Crash Location WR-7



-  High Crash Location
-  Fatal Crash



Route Code: V011

Towns: Chester, Springfield

Start Mile: 8.206

End Mile: 7.369